

2024



Association Of Marine Industries

www.BoatLI.org

Photo by Autumn Williams, Great Peconic Bay Marina



- Private Beach
 - Summer Dockage
 - Winter Storage
 - Parts & Accessories
 - Maintenance & Repairs
 - Brokerage Services
 - Ships Store
 - Picnic Area
 - Pump Out
- Ice
 - Gas & Diesel
 - Transient Slips
 - Events & More



**VOLVO
PENTA**



Full Service Marina


LOCATED AT

**13 WASHINGTON AVENUE
SOUTH JAMESPORT, NY 11970**

Lat / Lon: N 40° 56.180' / W 072° 34.870'



CONTACT US

 (631)722-3565

 www.greatpeconicbaymarina.com

 gpbm@optonline.net

VRP

INSURANCE AGENCY



THE STAFF AT VRP INSURANCE AGENCY

See why your neighbors have entrusted the staff of VRP Insurance Agency for the past 24 years. Representing 12 states with the finest insurers in the industry.

BOAT INSURANCE / MARINA INSURANCE

AUTO, HOME, BUSINESS, LIFE/HEALTH, EMPLOYEE BENEFITS FOR ALL OF NY

Our team of Professionals are dedicated to providing the ultimate sense of security when it comes to your Insurance portfolio. We are committed to service any Business or Individual with the personalized attention, speed and accuracy that is expected.

OUR PRIMARY OBJECTIVES:

- Provide personal attention and establish long-term professional relationships.
- Listen to our clients needs before assessing their needs.
- Offer creative and comprehensive solutions to protect our clients assets.
- Service our clients in a timely manor with the use of state of the art technology.
- ***TO CONSTANTLY STRIVE FOR EXCELLENCE.***

631-738-7300

WWW.VRPINSURANCE.COM



PROUDLY SERVING OUR INDUSTRY AS AN OFFICER OF AMI & ESMTA



Welcome! The Association of Marine Industries (AMI) comprises over 100 marine related businesses dedicated to excellence in professional, courteous service. Please contact a friendly AMI member* and let them help you experience the pleasures of Long Island boating!

About The Association Of Marine Industries (AMI)	5
Environmental Advocacy Resources	6
Spotlight On Long Island Estuaries	8
Boaters Take Action	10
Dredging Facts	11
Featured Estuary Advocates	14
Vessel Waste No Discharge Zones (NDZs)	16
Pumpout Locations	17
Favorite Anchorages	18
Helpful Websites	18
Public Launching Ramp Locations	19
High Tide Charts	20-21
NYS Fishing Regulations	22-23
Boater Safety & Awareness	24-29
Safe Boating Courses	24
Safety Equipment	24
Emergency Radio Call Procedures	24
Homeland Defense	25
US Coast Guard Stations	25
Coast Guard Safety Equipment	26
Rules Of The Nautical Road	30
Know Your Knots	30
Mastering The Shinnecock Locks	31
Boating Float Plan	32
Boater Operation Checklist	32
Calendar Of Events	34
Education And Jobs	36
*AMI Membership Listing	Back Foldout

DEAR FELLOW BOATER,

Nothing brings on the craving for hitting the waters like a mild winter! With spring just around the corner, I am proud to present our newest edition of the 2024 Boaters Guide. The Boater's Guide is a valuable reference with navigational tips, boaters' safety, tips, and fishing regulations. In our member directory, you will find a variety of services our members have to offer including fueling locations, transient slips, restaurants, motels, bait and tackle, boat sales, rentals, water sports, professional services and more. Post covid outbreak, boating continues to thrive like never before. Our members offer the gateway to our beloved recreation with state-of-the-art facilities, the finest products, and trained technicians. Your support to our membership is appreciated!

Did you know:

Recreational boating counts for the following in Suffolk County (estimated data from the MRAA 2020):

- 1.05 Billion in Revenue
- 686 Businesses
- 7,570 Jobs
- 80,588 Registered Boats

The Association of Marine Industries of Eastern Long Island, Inc. (AMI) advocates on behalf of marinas, boat dealers, boat builders, and other related marine businesses as well as you, our fellow boaters! The AMI focuses on many aspects of the marine industry, working with our Marine facilities to assist in education for Pesticide applicators, Osha Forklift training, and supporting educational programs for Marine Technicians. Our Marine Facility members are constantly re-investing in their facilities to assure you have the highest level of service. The AMI has Officers on the Board for our parent organization, the Empire States Marine Trades Association (ESMTA) which is where most of our lobbying efforts take place. Once a year, all of the regions in NYS meet in Albany with elected officials to advocate for our industry. Locally, the AMI was instrumental in the creation of The Suffolk County Marine Industry Revitalization Advisory Council (SCMIRAC), which is an approved legislative body composed of committees focused on dredging, clean waterways, tourism, economic development, education, and commercial fishing. Currently, there are two AMI officers serving as committee chairman. Please visit us on the web for more about the AMI at www.boatli.org and follow us on social media at: Instagram- @ami_longisland and Facebook- <https://www.facebook.com/AMILongIsland/>

In closing, I would like to wish everyone a safe and happy season.

Yours in boating,

Vincent R Pesce, AMI President



AMI OFFICERS

Vincent Pesce, President

631-738-7300, VRP Insurance Agency

Eric Kreuter, Vice President

631-878-0023, Moriches Boat & Motor

Peter Mendelman, Secretary

631-324-5666, Seacoast Enterprises

Rose Worthy, Treasurer

631-668-3232, Montauk Anglers Club & Marina

Amanda Murphy, Executive Secretary

631-819-9215, AMI



AMI BOARD OF DIRECTORS

Ron Alcus,

Alcus Marine Technical Services

Bob Blessee,

The Fisherman

Conrad Kreuter,

Moriches Boat & Motor

Nick Sinclair,

Leeward Cove Marina

Glen Spencer,

Awlgrip/Interlux Yacht Paint

Pat Welch,

Lighthouse Marine Supply

Debra Tennyson,

Aldrich Boat Yard

Sean Gilligan,

Safe Harbor Greenport & Stirling

P.O. Box 521, East Moriches, NY 11940
info@BoatLI.org • www.BoatLI.org • 631-819-9215



For over 40 years, The Association of Marine Industries (AMI) has been promoting a better quality of life for Long Island boaters. We are a non-profit trade organization consisting of over 100 marine related businesses dedicated to enhancing the Long Island boating public's enjoyment of our clean coastal waters. To learn more visit: www.BoatLI.org.

THE AMI HAS REPRESENTATION ON

MISSION STATEMENT

- **To be actively involved** in the promotion and growth of the marine industry by initiating and supporting related studies and issues.
- **To inform** all members of current issues in a timely manner and to help them respond in an educated and united way.
- **To provide** a forum where AMI members can discuss specific questions, common problems and receive assistance in developing win/win solutions.
- **To promote** an atmosphere of camaraderie that will enable us to bring together our competitive skills on any problems facing our industry.
- **To communicate** with other organizations and industries with similar concerns to develop broad solutions for shared successes.
- **To keep our members aware** of the environmental laws affecting their businesses thereby ensuring a financially healthy marine industry.
- **To utilize** all means available to increase the public's knowledge of the significance, performance and purpose of the marine industry.
- **To address** other such mandates, consistent with the AMI's by-laws, which will further the effectiveness, accomplishments and success of the marine industry.

- **Peconic Estuary Program Citizens Advisory Committee**
- **South Shore Estuary Reserve Advisory Committee**
- **NYS Boaters Advisory Council**, Office of Parks & Recreation and Historical Preservation
- **BOCES Advisory Committee** – (Boards of Cooperative Educational Services) Developing an awareness of marine industry employment opportunities to students, parents and guidance counselors
- **Local Waterfront Citizens Advisory Committees**
- **Empire State Marine Trades Association (ESMTA)** – providing statewide and direct representation in Albany. The ESMTA seeks to promote the recreational boating industry throughout New York State, encouraging the safe and proper use of boats, marine accessories, and facilities through means consistent with public interest and welfare. Along with industry members, ESMTA is happy to have recreational boaters join our ranks and sign up to receive updates on legislative matters and issues that affect boaters and their rights.



ENVIRONMENTAL ADVOCACY RESOURCES

Peconic Estuary Program

300 Center Drive, Room 250S
Riverhead, NY 11901 • (631) 852-5806
www.PeconicEstuary.org
info@peconicestuary.org

South Shore Estuary Reserve

250 Vets Memorial Highway, Room 2A15
Hauppauge, NY 11788 • (516) 470-BAYS
sser@dos.ny.gov
<https://dos.ny.gov/long-island-south-shore-estuary-reserve-program>

Long Island Sound Study

EPA Long Island Sound Office
Stamford Government Center
888 Washington Blvd.,
Stamford, CT 06904 • (203) 977-1541
www.LongIslandSoundStudy.net

NYS-DEC Bureau of Marine Resources

123 Kings Park Blvd.
(Nissequogue River State Park)
Kings Park, NY 11754 • (631) 444-0430
www.DEC.state.ny.us

New York Sea Grant

125 Nassau Hall
Stony Brook University
Stony Brook NY 11794 • (631) 632-6905
<https://seagrantsunysb.edu/>

Group for the East End

P.O. Box 1792, Southold, NY 11971
(631) 765-6450 • www.GroupForTheEastEnd.org

Cornell Cooperative Extension

423 Griffing Ave., Suite 100
Riverhead, NY 11901 • (631) 727-7850
www.cce.Cornell.Edu/Suffolk

Peconic Baykeeper

PO Box 939, Hampton Bays NY 11946
631-653-4804
www.peconicbaykeeper.org
info@peconicbaykeeper.org

The Nature Conservancy

PO Box 5125, 142 Route 114
East Hampton, NY 11937 • (631) 329-7689
www.nature.org/longisland



A FULL SERVICE MARINA

200 Atlantic Ave., East Moriches, NY 11940
(631) 878-0023 | morichesboatandmotor.com

Chris + Craft

Dave Bofill Marine, Inc.
www.davebofill.com

Glen Cove
(516) 200-9900

Huntington
(631) 923-2041

Southampton
(631) 283-3444

David R. Bofill

dave@davebofill.com



Take out the middle man and come directly to us, your supplier's supplier!

Premium Quality Diesel and Gasoline for Your Marina

United Ultra Marine™ Diesel
Powered by Innospec EcoClean™ Diesel Additive

United Ultra Marine™ Gasoline
Powered by Innospec Gasoline Detergent Additive

PARTNER WITH THE MARKET LEADER!

We own the terminal | We own the tanks | We own the trucks

Count on United Metro Energy for Safe, Reliable Supply

With United Metro Energy there is no need to worry about supply availability, delivery capability, or product integrity.

We have direct access to the Buckeye Pipeline and the Northeast's only deepwater loading platform.

Our fleet of over 55 trucks deliver from our multi-million-gallon terminals and storage facilities in Brooklyn and on Long Island.



For Information, Please Contact Peter Del Bene - Manager of Commercial & Industrial Sales

Cell: 347-678-8336 | peterdelbene@umecny.com | VISIT OUR WEBSITE: UMECNY.COM



Eric Vohrer
Owner & Operator

John Sarich
Owner & Operator

12 Corey Avenue
Blue Point, NY 11715

(631) 419 6165

john@BPmarina.live

www.bluepointmarinaop.com



Eric Vohrer
Owner

12 Corey Avenue
Blue Point, NY 11715

(631) 289 3949

eric@midcoastperformancemarine.com

www.midcoastperformancemarine.com



MERCURY

RACING

VERADO

V12





Long Island is bordered by the **South Shore Estuary, Long Island Sound, and Peconic Estuary.**

The **South Shore Estuary** is 75 miles long, nestled between the south shore mainland and the barrier islands. The **Long Island Sound** covers 1320 square miles between Long Island and Connecticut; it is a massive local ecosystem that is estimated to provide \$5.5 billion to the local economy each year.

The **Peconic Estuary** is a complex of bays, inlets, creeks, and harbors situated between the north and south forks of Long Island and stretches from the headwaters of the Peconic River in Brookhaven to its end in Block Island Sound between Plum Island and Montauk Point. It spans more than 125,000 land acres and 158,000 acres of surface water.

SPOTLIGHT ON LI ESTUARIES

Over 150 rare and endangered species reside within the Peconic watershed, which includes the Long Island Pine Barrens – Peconic River Complex, one of the most productive ecosystems on the planet. The diverse and unique combination of marine life, habitats, wildlife, birds, and plant life prompted The Nature Conservancy to call the Peconic Estuary one of the “Last Great Places in the Western Hemisphere”, and in 1993, it became one of 28 estuaries in the nation to receive designation as an “Estuary of National Significance” by the Environmental Protection Agency.

Many economically important species spend all or part of their lives in the estuary. These species enhance the productivity of the estuary and its contiguous waters. The Peconic Estuary provides important habitat, as well as spawning and nursery grounds, to a wide variety of marine organisms – most notably shellfish, such as bay scallops and hard clams. The Peconic Estuary Program (PEP) is an innovative partnership of local, state, and federal governments, citizen and environmental groups, businesses and industries, and academic institutions. The PEP and its many partners undertake a wide variety of research, restoration, protection, and outreach initiatives.

Your participation and cooperation is needed to ensure these initiatives are successful.

DID YOU KNOW?



The AMI is dedicated to enhancing the Long Island Boating Public's enjoyment of our clean coastal waters.

To learn more, visit: www.boatli.org

DID YOU KNOW?



Long Island Waters are a No Discharge Zone (NDZ). Pumpouts must be used in this

area, regardless of the Marine Sanitation Device (MSD) on board. Pump out your holding tank after each voyage.



LIGHTHOUSE MARINE SUPPLY
Saving Boater's Weekends Everywhere...



The Most Complete Line of Marine Engine Parts & Accessories
29 Edgar Ave., Riverhead, NY 11901
patrickw@lighthousemarine.com | 631-722-5700



MARINE ENGINE PARTS



SAFE HARBOR
GREENPORT

DISCOVER MORE



LEARN AND ACT

Stormwater

Stormwater runoff is a major issue facing waterways throughout the country today. When precipitation from storms hits paved surfaces it flows towards the bay, picking up pollutants along the way. These pollutants can cause unsafe water conditions for marine life and people. Help protect the bays from stormwater runoff by acting responsibly when at dock and in the marinas. Refrain from over-using a hose to minimize the runoff of potential pollutants. Collect paints and chemicals used for boat maintenance and create barriers on ground surfaces so that rainwater does not carry toxic materials into the harbors and bays. Use biodegradable cleaning agents where feasible.

Habitat Restoration and Protection

The Peconic Estuary is home to some of the most valuable and rare habitats in the world. Unfortunately, development pressure can negatively impact natural habitats and the diversity of life in the region. Visitors to the seashore can protect fragile coastal areas by not walking on beach grass and dunes, while residents should consider reducing lawn areas and instead "bayscape"

with native coastal plants that also filter water pollution.

Protect our Eelgrass Meadows

The value of eelgrass is immeasurable, affecting all of us who live and recreate on Long Island. Eelgrass is habitat and nursery ground for the majority of life in local waters, and without it, finfish and shellfish populations dramatically reduce. Eelgrass beds have rapidly declined in the last few decades to 20% of previous acreage. When boating, stay in marked channels, look out for eelgrass beds and avoid boating or anchoring in these fragile habitats. Learn more at www.SeaGrassLI.org

Nutrient Mitigation

Excess nutrients are causing major issues in estuaries throughout the entire world including the Peconic Estuary. As nutrients from fertilizers, septic tanks, pet waste and other sources make their way into local waterways they can cause algal blooms, which remove oxygen from the water, causing dangerous conditions for many fish and other organisms. Follow No Discharge Zone (NDZ) mandates (see p.10), reduce or eliminate fertilizer use at home, and have your septic system regularly pumped out.

PROTECT YOUR HOME WHILE YOU'RE OUT ON YOUR BOAT!

Get peace of mind with a security system from Briscoe Protective. Set your alarm and get alerts when you're away from home and BE BRISCOE SAFE.



**BRISCOE
PROTECTIVE**
NYS LIC# 12000339947

**For more info, contact
Robert Joel today!
516-523-5715**

robert.joel@briscoeprotective.com

GET INVOLVED!

Understand how you play a role in promoting clean water and a healthy environment for better boating, swimming and fishing.

BECOME ENVIRONMENTALLY AWARE

Read about and observe the diversity of nature found within our waterbodies. Become familiar with environmental regulations of your state and local government, marina, or boatyard.

KNOW YOUR ENVIRONMENTAL IMPACT AND PREVENT POLLUTION

Make sure all on board your vessel know where to deposit trash or recyclables. Please bring back to shore what you take to sea, and prevent garbage from being windswept into the water. Identify and control sources of potential pollution such as engine oil drips into the bilge and fuel overflows. Recycle or properly dispose of used oil, solvents, antifreeze and batteries.

HELP SPREAD THE STEWARDSHIP ETHIC

The Peconic Estuary Program's Citizen's Advisory Committee (PEP CAC) is the education and outreach arm of the PEP. This group of interested stakeholders from throughout the five east end towns, volunteers to improve awareness of estuarine issues and their potential solutions. Please consider joining PEP CAC! Contact the Peconic Estuary Program Outreach Coordinator at (631) 852-5806 or CAC@peconicestuary.org

REDUCE THE IMPACT OF PLASTICS

Plastic pollution can be dangerous in the marine environment. Raise awareness and advocate for a reduction of single-use plastics and the recycling of all plastics. (www.SurfRider.org)

RECYCLE YOUR MONOFILAMENT FISHING LINE

Visit www.PeconicEstuary.org to learn more on the PEP Monofilament Recycling Program and view a map of regional recycling locations.

"You Bend 'Em**PROPELLER RECONDITIONING and SALES**WWW.BOSSLERANDSWEZEY.COM**We Mend 'Em"**
Bassler & Swezey Inc.
 SINCE 1960

 1540 Montauk Highway • Bellport NY 11713
 631.286.0458 • into@PropFixer.com

www.facebook.com/propfixer

- Propeller Reconditioning and Custom Modifications
- Shaft Straightening
- Supplier of AQ-19 and AQ-22 Shafting
- Stocking Distributor Of Buck-Algonquin Marine Hardware and Hand Poured Zinc Anodes from B&S Marine Anodes
- PSS Dripless Shaft Seals
- Selling and Servicing Top Propeller Brands Including Michigan, Hy-Torq, ACME, PowerTech!, Quicksilver, Volvo-Penta, Solas and ZF-Faster

LEARN ABOUT THE LANDWATER CONNECTION

Decisions you make on yard management, house cleaning, and car maintenance can impact water quality, fish habitat, recreational opportunities, and seafood safety. Learn what you can do to help protect and restore the Peconics at www.PeconicEstuary.org.

DREDGING FACTS

Dredging has at times been a controversial issue, but when done appropriately it can have positive impacts both economically and environmentally. The stringent permitting process in place helps to protect our local natural resources, and dredging itself, when done properly, can be a valuable tool for economic and environmental restoration.

REASONS FOR DREDGING:

- **Navigation:** Nearly all ports and harbors have at some time required new and maintenance dredging works.
- **Circulation and Flushing, Construction and Reclamation:** Dredging can be used

to improve circulation in a particular water body, thereby improving water quality and making the area suitable for recreation and more habitable for wildlife.

- **Habitat and Water Quality:** Dredged materials are frequently used to create or restore habitats or for beach replenishment. Another environmental use of dredging has been in initiatives designed to remove contaminated sediments, thus improving water quality and restoring the health of aquatic ecosystems.

DREDGING, A VITAL PROCESS

Technically speaking, dredging is the relocation of underwater sediments and soils for the construction and maintenance of waterways, dikes, transportation infrastructures, and for reclamation and soil improvement. Dredging for infrastructure projects has been characterized by some as man-made modification of nature, lacking awareness of the effects on the entire ecological system. Increasingly, a holistic approach is being applied to ensure overall and long-lasting sustainable dredged material relocation benefits.



With the guidance of our team, our clients can make decisions that are aligned with what they value most.

▮ Retirement Planning

▮ Tax Efficient Portfolio Management

Call For More Information

📞 (631) 592-2017

🌐 www.pointwealth.com



"The Oldest Continuous Marine Dealership in the USA"

631-765-1600

64150 Main Road, Southold, NY 11971

www.goldsmithsboatshop.com



Celebrating Over 100 Years in Business!

Eastern Long Island's
Exclusive Dealer for
Scout Boats



The North Fork's Only Full-
Line Yamaha Dealer. Loose
Motors Available.



Sales - Service - Dockage - Storage - Parts & Accessories





**Montauk's #1 Full Service Outboard
Dealer for Sales & Service!**

MERCURY OUTBOARD SALE!

**Boat & Jet Ski Rentals
Motel on Premises
Full Service Marina
Sammy's Restaurant
Transient Dockage
Used Boats For Sale**



www.uihleinsmarina.com

Montauk

Ship's Store 631.668.3799



THE PECONIC ESTUARY PROGRAM

www.PeconicEstuary.org

is an innovative partnership of local, state, and federal governments, citizen and environmental groups, businesses and industries, and academic institutions. The program conserves and protects the Peconic Estuary through the implementation of the Peconic Estuary Comprehensive Conservation and Management Plan (CCMP).

THE PECONIC ESTUARY PROTECTION COMMITTEE

PeconicEstuary@gmail.com

is an intermunicipal alliance that supports the goals of the Peconic Estuary Program by sharing information and technical resources and cooperating on education and planning. Members are the Villages of Greenport, North Haven and Sag Harbor; the Towns of Brookhaven, East Hampton, Riverhead, Shelter Island, Southampton, and Southold; Suffolk County; and the New York State Department of Transportation.

GROUP FOR THE EAST END

GroupForTheEastEnd.org

is a professionally staffed, notforprofit, environmental organization. Since 1972, the Group has worked to protect and restore the environment of eastern Long Island through education, citizen action, and professional advocacy. They inspire people to embrace a conservation ethic. Group for the East End was a founding stakeholder of the Peconic Estuary Program (PEP) and worked to help the Peconics receive the EPA's designation as an "Estuary of National Significance." GEE continues to advocate for policies and actions that will lead to improved water quality—providing public education and outreach on waterrelated issues, and developing hands on watershed restoration projects for communities throughout the entire East End.

PECONIC BAYKEEPER

PeconicBaykeeper.org

is the only independent, notforprofit advocate dedicated solely to the protection and

improvement of the aquatic ecosystems of the Peconic and South Shore estuaries of Long Island. In 1997, Peconic Baykeeper became the 19th keeper organization to be sanctioned by the Waterkeeper Alliance. The Peconic Baykeeper supports the Association of Marine Industries' efforts to maintain the Peconic Estuary as a No Discharge Zone in ecomanagement and environmental partnerships with the EPA, Clean Water & Clean Air Acts.

THE SCHOOL OF MARINE AND ATMOSPHERIC SCIENCES (SOMAS)

SoMAS.stonybrook.edu

is the State University of New York's center for marine and atmospheric research, education, and public service. SoMAS addresses environmental challenges affecting the area around Long Island by studying issues such as harmful algal blooms, hard clam restoration, sea grass conservation, and the fate and effects of sewage derived contaminants. The SoMAS Southampton Marine Station, located on Shinnecock Bay, is the site of five laboratories and a fleet of research vessels. SoMAS gladly accepts donations of boats and marine equipment, which may be used by SoMAS or sold to generate funds to provide scholarships and upgrade facilities.

CORNELL COOPERATIVE EXTENSION

cce.Cornell.Edu/Suffolk

brings you research based education and restoration that has enhanced our marine ecosystems and economy for over 25 years. Our marine waters are an integral part of our economy, heritage, and recreation, making Long Island such a desirable place to live. Cornell's Marine Program helps educate Suffolk County residents to appreciate our marine environment, promote stewardship, restore degraded ecosystems, and improve water quality.



Shore Line Insurance Agency, Inc.



Superior Service Is Our Policy

Scott M. Horowitz
PRESIDENT

8 BROADWAY
ROCKY POINT, NY 11778

631-744-1200
631-744-4243 fax
Shorowitz@shorelineins.com



*Serving boaters for over
30 years specializing in all
forms of Marine Insurance,
Hurricane Haul, Charters,
Marine Contractors.*

**CHECK OUR HOMEOWNERS
AND AUTO POLICIES.**

 **MODERN YACHTS**
JUPITER



Hampton Bays (631) 728-2266 || Westhampton (631) 288-2400 || Mattituck (631) 298-5800

Sea Ray

JUPITER



EdgeWater

COBIA

WHY SHOULD YOU PITCH IN AND PUMP OUT?

Well, it's the law. And, if that isn't reason enough, pumping out is the smart thing to do.

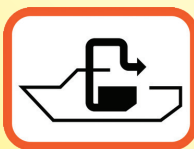
Most areas where boats congregate — harbors, anchorages, marinas, mooring fields — are naturally sheltered or semi-enclosed. These sheltered areas are not flushed as well as open waters, so the end result is that any waste we put there tends to stay there. Properly pumping out your holding tank helps to ensure the waters stay clean and healthy for human recreation, as well as, for the marine life that lives in it!

Long Island's sound, estuaries and harbors, Block Island's and all of Rhode Island's coastal waters are NDZ's. In a NDZ, treated and untreated discharges from marine toilets are prohibited. Sanitation devices must be secured to prevent discharges. Collected boat waste must be held until it can be pumped out for transport to a larger holding tank onshore.

While boaters and marinas are not the major cause of pollution, pumping out your holding tank plays a vital role in keeping our waters clean and healthy.

Welcome

This is a federally designated
No-Discharge Zone



**KEEP OUR WATERS CLEAN.
USE PUMPOUTS OR
SHORESIDE FACILITIES**

The Association of Marine Industries is deeply concerned about water quality and supports properly implemented No Discharge Zones (NDZs).

FEDERAL LAW STATES

"Discharging of raw sewage directly into waters within the three mile limit is illegal."

Violation of the NYS no discharge laws (NYS Navigation Law #33.e) may result in a fine of \$500 for first offense and \$1000 for subsequent violations.

KEEP OUR WATER CLEAN USE PUMPOUTS!



Environmental
Facilities Corporation

**LOOK FOR THIS ORANGE FLAG OR
USE OUR ONLINE MAP TO
LOCATE ONE NEAR YOU.**



**GRANTS AVAILABLE
FOR PUMPOUT
CONSTRUCTION
& MAINTENANCE**



**Environmental
Facilities Corporation**

Clean Vessel Assistance Program
efc.ny.gov/cvap | 518-402-6924

Governor Kathy Hochul | EFC President & CEO Maureen A. Coleman



Photo by Peter Milholland; Courtesy www.FriendsofCascoBay.org

Pumpout stations are marked with bright orange flags with the pumpout symbol, are easy to use and readily available. Many marinas will help you operate pumpouts. NYS's **Clean Vessel Assistance Program (CVAP)** is helping marinas provide more facilities. Many harbors have free pump out stations and free pump out boats. These boats will come directly to you.

Use these facilities on the right and help keep our waters clean and enjoyable for all!

HAIL PUMPOUT BOATS

7 DAYS, 8AM - 4PM

Memorial Day Weekend - October

Detailed Pumpout Location Maps:
www.EFC.ny.gov



scan with your smartphone device

TOWN OF BROOKHAVEN - VHF 73

- Boats:** ★ Corey Creek Boat
★ Forge River Boat
★ Mt. Sinai Harbor Boat
★ Port Jefferson Boat
★ Port Jefferson Harbor Barge
★ Sandspit Marina Barge

- Stations:** ► Patchogue Shores Marina
► Morgan's Swan River Marina
► Leeward Cove

TOWN OF E. HAMPTON - VHF 73, 16 & 12

- Boats:** ★ Trustee 3 Mile Harbor Boats
★ Trustees Boat 1 & 2

- Stations:** ► Gann Road
► Star Island Yacht Club
► East Hampton Point Marina

TOWN OF RIVERHEAD - VHF 73

- Boats:** ★ Town Pumpout Boats

- Stations:** ► Great Peconic Bay Marina, Inc
► Lighthouse Marina, Aquebogue

TOWN OF SHELTER ISLAND

- Stations:** ► The Island Boatyard, Inc.
► Coecles Harbor Marina & Boatyard

TOWN OF SOUTHAMPTON - VHF 73


- Boats:** ★ Shinnecock Bay Boat
★ Moriches/Moneybogue Bay Boat
★ Bullhead Bay
(Great Peconic Bay Area) Boat
★ Flanders/Reeves Bays Boat
★ Westhampton Boat
★ Noyack Bay/Sag Harbor Boat
★ Shinnecock Bay (east/West) Boat
★ Sag Harbor Boat

- Stations:** ► Remsenburg Marina
► Village of Sag Harbor Marine Park Docks
► County of Suffolk -
Shinnecock Canal Marina

TOWN OF SOUTHOLD - VHF 73 & 9

- Boats:** ★ Fisher's Island Yacht Club Boat
★ Town Pumpout Boat
★ Village of Greenport Pumpout Boat


- Stations:** ► Albertson Marina
► Brick Cove Marina
► Brewer Yacht Yard, Greenport
► Mitchell Park Marina
► Port of Egypt
► Claudio's Marina
► Strong's Marine
► New Suffolk Shipyard at School House Creek
► New Suffolk Shipyard at Cutchogue Harbor

 **Pirate's Cove, Port Jefferson** - sheltered harbor, close enough to town to dinghy in.


Conscience Bay, Port Jefferson - great for weekends, good anchorage; waterskiing in the back.


Robins Island, Peconic Bay - great for day trips, you can always find a spot out of the wind. Water is clear and clean for swimming.


Conscience Point, Southampton - ramp access, very sheltered, scenic water/land view.

 **Piper's Cove, Greenport** - plenty of room and the bottom is friendly to most anchors. Check it out on the 4th of July and see the Shelter Island Fireworks and the Greenport Town Fireworks.


Jessup's Neck, Noyac - plenty of water, great access to Shelter Island.

 **Coecles Harbor, Shelter Island** - enjoy great anchorage with a beautiful view.

 **Dering Harbor, Shelter Island** - close to the shopping section of Shelter Island with clean waters and safe anchorages.

 **West Neck Harbor, Shelter Island** - a great spot with deep water, good anchoring and wind protection from all directions. A super spot to spend a weekend.

Orient Harbor, Orient - take a pit stop here before heading further east.

 **Three Mile Harbor, East Hampton** - beautiful views, great anchorage.

 **Lake Montauk, Montauk** - clean waters, protected anchorage.

 **Simmon's Point, Jamesport** - scenic, safe anchorage.

Mattituck Inlet, Mattituck - extremely protected, safe port in a storm.

Great Gunn Park - dockage or anchorage, walk to ocean

Great South Bay - Davis Park, Watch Hill and many others with easy access to Fire Island beaches

Sunset Beach - Shelter Island/Peconic Bay. Beautiful view!



HELPFUL WEBSITES

- **www.BoatLI.org**
The Association of Marine Industries
- **www.Weather.gov**
National Weather Service
- **www.NOAA.gov**
National Oceanic and Atmospheric Administration (NOAA)
- **www.OceanService.noaa.gov**
National Ocean Service; Premier science agency for oceans and coasts
- **www.NauticalCharts.noaa.gov/**
Print-on-Demand Charts
- **https://tidesandcurrents.noaa.gov/ports_info.html**
Physical Oceanographic Real-Time System (PORTS); real-time environmental observations, forecasts and other geospatial information
- **www.SARSAT.noaa.gov**
Search and Rescue Satellite-Aided Tracking
- **www.FloatPlanCentral.org**
File Float Plans electronically, using Adobe Reader. e-mail the completed plan to whoever you choose to follow up should you not return or check-in as planned.
- **www.parks.ny.gov/recreation/boating/education.aspx**
NYS Boating information
- **www.DEC.ny.gov**
NYS Department of Environmental Conservation
- **www.DiscoverBoating.com** & **www.Box10.com**
Boating education and games for kids
- **www.ASMFC.org**
Atlantic States Marine Fisheries Commission



PATCHOGUE SHORES MARINA

Chris Kazmark
Operations Manager

28 Cornell Road, East Patchogue, NY 11772
p: 631.475.0790 • f: 631.475.0791
sales@patchogueshoresmarina.com



EMPIRE STATE MARINE TRADES ASSOCIATION

SUPPORTING NEW YORK'S MARINE TRADES PROFESSIONALS

ADVOCATE • INNOVATE • EDUCATE

WWW.THEESMTA.COM



STOP AQUATIC HITCHHIKERS!™

Prevent the transport of nuisance species.
Clean all recreational equipment.

www.ProtectYourWaters.net

Aquatic Invasive Species (AIS) are plants and animals that have been introduced into new ecosystems and have environmental, recreational, economic or health impacts. These invaders may damage equipment and compete with native species. Anglers and boaters may unknowingly introduce AIS into new waters.

WHEN YOU LEAVE A BODY OF WATER:

- Remove any visible mud, plants, fish or animals before transporting equipment.
- Eliminate water from equipment before transporting
- Clean and dry anything that comes into contact with water (boats, trailers, equipment, clothing, dogs, etc.).
- Never release plants, fish or animals into a body of water unless they came out of that body of water.

RAMP NAME/WATER BODY	HAMLET
BROOKHAVEN - (631) 654-7827 Permit and/or fees may apply	
Blue Point/Corey Creek Marina, Corey Ave.	Blue Point
Forge River Marina, Riviera Dr.	Mastic
Maple Ave. Ramp, Maple Ave.	East Moriches
Mt. Sinai Marina, Harbor Beach Rd.	Mt. Sinai
Pine Neck Ave. Ramp, Sand St.	Patchogue
Pt. Jefferson Marina, Main/Broadway	Pt. Jefferson
Stony Brook Ramp, Sand St.	Stony Brook
EAST HAMPTON - (631) 324-4142 Town Permit Issued by Town Clerk	
Alewife Brook, Northwest Harbor	Northwest
Baystreet, Sag Harbor (631-725-2368)	Sag Harbor
Commercial Dock, Three Mile Harbor	Springs
Hands Creek, Three Mile Harbor	Northwest
Head of Three Mile Harbor	Springs
Landing Lane, Accabonac Harbor	Springs
Lazy Point, Napeague Harbor	Amagansett
Louse Point	Springs
Northwest Creek & County Dock	Northwest
Shipyard Lane, Accabonac Harbor	Springs
West Lake Drive, Montauk	Montauk
SOUTHAMPTON - (631) 287-5717 Permit Issued by Town Trustees Office	
Argonne Road	Hampton Bays
Bay Avenue on Weesuck Creek	East Quogue
Baycrest Avenue on Moriches Bay	Westhampton
Birch Creek Road	Flanders
Birch Creek Road, Flanders Bay	Flanders
Corwin Lane on Tiana Bay	Hampton Bays
Inlet Road West on Cold Spring Pond	Shinnecock Hills
Little Neck on Old Fort Pond	Southampton
North Sea Road, North Sea Harbor	North Sea
Old Ponquogue Bridge, Marine Park	Hampton Bays

RAMP NAME/WATER BODY	HAMLET
Peconic Road on Shinnecock Bay	Hampton Bays
Pine Neck Avenue, Noyac Bay	Noyac
Point Road on Reeve's Bay	Flanders
Point Road, Reeve's Bay Phillips Point	Flanders
Rose Hill Road, Mecox Bay	Noyac
West Neck Road, Bullhead Bay	West Neck
Seatuck Cove at South Bay Avenue	Eastport
SOUTHOLD - (631) 765-1800 Permit Issued by Town Clerk's Office	
Bayview Avenue, Mill Creek So.	Greenport
Cedar Beach Road, Shelter Island Sound	Cedar Beach
Founder's Landing, Terry Lane	Southold
Gagen's Landing, Goose Creek	Southold
Jackson Street, Great Peconic Bay	New Suffolk
Klipp Park & Manhasset Ave., Gull Pond	Greenport
Mattituck Creek, Rte. 48	Mattituck
Narrow River Road, Long Beach Bay	Orient
Parkers Landing Road, Little Peconic Bay	Peconic
Pine Neck Road, Southold Bay	Jockey Creek
Sandy Beach Road, Sterling Basin	Greenport
RIVERHEAD - (631) 727-3200 Town Clerk, No Permit Necessary	
End of Corwell Creek, Peconic River	Riverhead
Iron Pier Beach, L.I. Sound	Northville
South Jamesport, Flanders Bay So.	Jamesport
Wading River Creek	Wading River
STATE LAUNCHING RAMPS	
Fort Pond – Peconic Estuary	Montauk
Peconic River (Lower) – Peconic Estuary	Riverhead
Peconic River (Upper) – Peconic Estuary	Calverton
Wildwood Lake – Peconic Estuary	Southampton
NYS DEC State Ramp – Naugles Road	Mattituck
SHELTER ISLAND - (631) 749-0291 Town Clerk, No Permit Necessary	

TIDES FOR SHINNECOCK INLET (OPEN COAST)

	MAY		JUNE		JULY		AUGUST		SEPTEMBER		OCTOBER		NOVEMBER		DECEMBER	
DAY	AM	PM	AM	PM	AM	PM	AM	PM	AM	PM	AM	PM	AM	PM	AM	PM
1	1:42	2:26	3:27	4:06	4:03	4:38	5:44	6:11	7:07	7:24	7:18	7:35	7:59 ●	8:19	7:10 ●	7:35
2	2:49	3:31	4:26	5:00	5:02	5:33	6:38	7:00	7:47	8:03 ●	7:54	8:11 ●	8:35	8:57	7:50	8:17
3	3:52	4:29	5:22	5:53	5:58	6:26	7:26	7:45	8:25	8:40	8:30	8:47	8:13	8:37	8:32	9:03
4	4:51	5:24	6:16	6:43	6:52	7:15	8:10 ●	8:27	9:02	9:17	9:05	9:24	8:53	9:20	9:17	9:51
5	5:46	6:15	7:08	7:32	7:42	8:02 ●	8:52	9:07	9:39	9:55	9:42	0:02	9:36	10:06	10:05	10:41
6	6:38	7:04	7:58 ●	8:19	8:29	8:47	9:33	9:47	10:16	10:33	10:20	10:43	10:22	10:57	10:55	11:35
7	7:28	7:52 ●	8:46	9:06	9:15	9:32	10:13	10:27	10:55	11:12	11:01	11:25	11:14	11:54	11:50	
8	8:17	8:39	9:36	9:54	10:01	10:16	10:54	11:07	11:35	11:53	11:45			12:12	12:33	12:49
9	9:05	9:27	10:25	10:42	10:46	10:59	11:34	11:47		12:18	12:14	12:36	12:57	1:17	1:34	1:53
10	9:55	10:16	11:15	11:29	11:30	11:42		12:16	12:39	1:09	1:12	1:37	2:02	2:21	2:33	2:54
11	10:46	11:06		12:04		12:14	12:29	1:01	1:37	2:10	2:20	2:46	3:01	3:21	3:30	3:52
12	11:38	11:57	12:17	12:53	12:26	1:00	1:17	1:52	2:45	3:16	3:27	3:50	3:55	4:16	4:24	4:48
13		12:32	1:06	1:46	1:12	1:49	2:14	2:51	3:51	4:18	4:26	4:48	4:46	5:09	5:16	5:42
14	12:50	1:29	1:58	2:40	2:03	2:42	3:17	3:50	4:51	5:14	5:20	5:42	5:36	6:00	6:07	6:33
15	1:46	1:29	2:53	3:32	2:59	3:35	4:18	4:46	5:45	6:07	6:11	6:33	6:25	6:50 ●	6:56 ●	7:24
16	2:46	3:27	3:47	4:20	3:55	4:27	5:15	5:40	6:36	6:57	7:00	7:22	7:13	7:40	7:45	8:13
17	3:42	4:18	4:37	5:06	4:49	5:17	6:09	6:32	7:24	7:46 ●	7:47 ●	8:11	8:02	8:30	8:33	9:04
18	4:33	5:04	5:26	5:51	5:42	6:07	7:00	7:21	8:11	8:33	8:34	8:59	8:52	9:23	9:22	9:54
19	5:20	5:46	6:13	6:35	6:33	6:55	7:48	8:08 ●	8:58	9:21	9:23	9:49	9:43	10:17	10:10	10:44
20	6:04	6:27	6:59	7:19	7:22	7:42	8:35	8:56	9:47	10:11	10:13	10:42	10:36	11:11	10:57	11:33
21	6:47	7:07	7:45	8:03 ●	8:10 ●	8:29	9:23	9:44	10:37	11:03	11:06	11:36	11:29		11:46	
22	7:28	7:46	8:31	8:48	8:58	9:17	10:13	10:34	11:29	11:56		12:00	12:08	12:25	12:25	12:37
23	8:09 ●	8:26	9:18	9:35	9:47	10:06	11:03	11:25		12:24	12:34	12:58	1:09	1:25	1:18	1:32
24	8:52	9:08	10:08	10:24	10:38	10:56	11:55		12:54	1:24	1:37	2:01	2:08	2:23	2:12	2:28
25	9:36	9:52	10:59	11:15	11:29	11:46	12:17	12:50	2:00	2:31	2:45	3:07	3:01	3:15	3:03	3:20
26	10:24	10:40	11:51			12:21	1:15	1:50	3:10	3:38	3:48	4:06	3:48	4:03	3:51	4:11
27	11:15	11:30	12:07	12:45	12:39	1:16	2:19	2:56	4:16	4:38	4:41	4:57	4:31	4:48	4:37	4:59
28		12:08	1:01	1:42	1:37	2:16	3:28	4:01	5:11	5:30	5:27	5:42	5:12	5:31	5:22	5:46
29	12:24	1:05	2:00	2:42	2:40	3:18	4:33	5:00	5:59	6:16	6:08	6:24	5:52	6:13	6:06	6:30
30	1:22	2:06	3:02	3:42	3:44	4:19	5:31	5:54	6:41	6:57	6:46	7:04	6:31	6:54	6:48	7:14 ●
31	2:25	3:08			4:46	5:17	6:22	6:42			7:23	7:42			7:31	

Time Zones: LST/LDT

Low tides are approximately 6 hours later. ● New Moon ● Full Moon

SHINNECOCK INLET (OCEAN)

Babylon	+ 2:50
Moriches Inlet	- :18
Jones Inlet, Pt. Lookout	+ :19
Fire Island Coast Guard Station	+ :23
East Rockaway Inlet	+ :32
Hempstead Bay, Bellmore Creek	+ 2:07
Patchogue	+ 3:48
Freeport, Baldwin Bay	+ 1:16
Bay Shore, Watchogue Creek	+ 2:54

*NOTE: All figures in these tide tables have been calculated from those furnished by NOAA. Every effort has been made to assure their accuracy, but the issuer of this table and his printer cannot be responsible for any errors which might appear. These tables are meant solely for fisherman's reference, not for use in navigation.

MONTAUK

Orient Harbor	+ 1:15
South Jamesport	+ 3:09
Pt. Washington, Manhasset Bay	+ 2:15
Northport	+ 2:20
Mattituck Inlet	+ 2:34
Shinnecock Inlet, Ocean	- 1:45
New Suffolk	+ 2:51
Greenport	+ 1:29
Sag Harbor	+ 1:24
3 Mile Harbor Entrance, Gardiners	+ 1:03
Pt. Jefferson Harbor Entrance	+ 2:21
Southold	+ 2:08

TIDES FOR MONTAUK (BASED ON MONTAUK HARBOR ENTRANCE)																
	MAY		JUNE		JULY		AUGUST		SEPTEMBER		OCTOBER		NOVEMBER		DECEMBER	
DAY	AM	PM	AM	PM	AM	PM	AM	PM	AM	PM	AM	PM	AM	PM	AM	PM
1	3:12	4:01	4:55	5:38	5:35	6:12	7:14	7:43	8:31	8:55	8:46	9:06	9:31 ●	9:57	8:43 ●	9:13
2	4:20	5:04	5:55	6:29	6:33	7:03	8:03	8:31	9:12	9:33 ●	9:24	9:44 ●	10:08	10:37	9:21	9:54
3	5:23	6:00	6:49	7:18	7:26	7:52	8:50	9:15	9:52	10:11	10:01	10:22	9:44	10:19	10:01	10:37
4	6:19	6:49	7:41	8:06	8:18	8:42	9:35 ●	9:57	10:32	10:50	10:38	11:02	10:22	11:03	10:44	11:26
5	7:10	7:37	8:33	8:54	9:07	9:29 ●	10:18	10:38	11:12	11:31	11:16	11:45	11:05	11:51	11:32	
6	8:01	8:25	9:24 ●	9:43	9:55	10:16	11:02	11:19	11:54		11:55		11:53		12:18	12:23
7	8:51	9:12 ●	10:13	10:32	10:42	11:02	11:47		12:14	12:36	12:31	12:36	12:43	12:47	1:13	1:16
8	9:41	10:00	11:03	11:23	11:30	11:48	12:02	12:32	1:00	1:18	1:18	1:22	1:38	1:44	2:10	2:14
9	10:32	10:50	11:55			12:19	12:47	1:18	1:48	2:03	2:09	2:14	2:38	2:47	3:11	3:19
10	11:23	11:43	12:15		12:36	1:08	1:33	2:03	2:39	2:53	3:04	3:16	3:41	3:51	4:11	4:22
11		12:18	1:08	1:41	1:23	1:57	2:21	2:49	3:36	3:54	4:07	4:23	4:47	4:48	5:04	5:19
12	12:39	1:13	2:00	2:33	2:10	2:45	3:14	3:40	4:40	4:59	5:09	5:25	5:26	5:40	5:53	6:12
13	1:37	2:09	2:51	3:26	3:00	3:35	4:15	4:37	5:38	5:56	6:02	6:17	6:12	6:30	6:42	7:03
14	2:35	3:06	3:46	4:21	3:56	4:28	5:16	5:34	6:27	6:46	6:49	7:05	6:59	7:20	7:31	7:54
15	3:34	4:06	4:43	5:13	4:46	5:20	6:08	6:25	7:13	7:32	7:34	7:53	7:47	8:10 ●	8:21 ●	8:44
16	4:35	5:04	5:38	6:01	5:52	6:08	6:55	7:12	7:58	8:18	8:20	8:41	8:35	9:01	9:11	9:34
17	5:31	5:54	6:28	6:44	6:41	6:54	7:40	7:58	8:45	9:05 ●	9:07 ●	9:30	9:26	9:53	10:01	10:26
18	6:20	6:39	7:14	7:25	7:26	7:38	8:25	8:44	9:32	9:52	9:55	10:20	10:19	10:48	10:53	11:20
19	7:05	7:20	7:58	8:06	8:09	8:23	9:11	9:30 ●	10:20	10:41	10:45	11:12	11:15	11:46	11:45	
20	7:48	7:59	8:41	8:48	8:53	9:08	9:58	10:16	11:10	11:33	11:39			12:14	12:15	12:37
21	8:30	8:38	9:23	9:30 ●	9:38 ●	9:53	10:47	11:04		12:04	12:09	12:38	12:45	1:12	1:09	1:29
22	9:11	9:16	10:05	10:13	10:24	10:39	11:38	11:55	12:30	1:02	1:09	1:39	1:44	2:11	2:04	2:23
23	9:52 ●	9:53	10:50	10:59	11:13	11:27		12:33	1:29	2:03	2:10	2:43	2:45	3:12	3:01	3:21
24	10:32	10:33	11:39	11:48		12:06	12:50	1:29	2:31	3:08	3:13	3:45	3:46	4:10	3:57	4:20
25	11:15	11:15		12:31	12:18	1:01	1:48	2:27	3:37	4:19	4:21	4:57	4:40	5:01	4:48	5:12
26		12:01	12:40	1:26	1:12	1:56	2:48	3:30	4:48	5:29	5:24	5:54	5:26	5:47	5:34	5:59
27	12:04	12:52	1:33	2:21	2:07	2:53	3:56	4:40	5:52	6:25	6:16	6:40	6:07	6:29	6:17	6:43
28	12:57	1:45	2:27	3:18	3:06	3:54	5:06	5:46	6:42	7:11	6:59	7:20	6:47	7:11	6:59	7:26
29	1:52	2:41	3:26	4:18	4:12	4:57	6:09	6:43	7:26	7:51	7:39	8:00	7:26	7:52	7:41	8:07
30	2:49	3:41	4:31	5:17	5:20	5:58	7:01	7:32	8:07	8:29	8:17	8:39	8:04	8:33	8:21	8:48 ●
31	3:51	4:42			6:21	6:53	7:47	8:15			8:55	9:18			9:02	9:28

Current tidal tables: www.tidesandcurrents.noaa.gov

Sam's Star Island

YACHT CLUB & MARINA

The Finest Facilities and the Best Amenities to Help You Enjoy Your Stay!



STARISLANDYC.COM • 631-668-5052

59 STAR ISLAND ROAD, MONTAUK, NEW YORK 11954

Check www.dec.ny.gov for current regs.

Atlantic Cod



SIZE LIMITS(Total Length in Inches) 21"

DAILY LIMITS(# of Fish) 10

OPEN SEASONS All Year

Black Sea Bass



SIZE LIMITS(Total Length in Inches) 16.5"

DAILY LIMITS(# of Fish) 3*,6**

OPEN SEASONS June 23 – August 31*
September 1 – December 31**

Bluefish

(INCLUDING "SNAPPERS")



SIZE LIMITS(Total Length in Inches) No size limit

DAILY LIMITS(# of Fish) 3

OPEN SEASONS All year

Anglers on board federally permitted party or charter vessels may possess 5 Bluefish, consistent with federal rules.

FOUND/CAUGHT BY: At the bottom of ledges or holes. Sometimes found above bass /By drifting or trolling

WHEN: Moving water in the summer

BAIT: Drifting: Flounder, live eels, bergaulls, black fish, clams, squid, Porgies, fluke

LURES/HOOK: Trolling: lures, umbrella rigs, bunker spoon, large parachute, hopkins, jigs, plugs, buck tails, Carlisle, long shank 4/0 5/0 6/0 7/0 8/0 Snap-pers: Bridgeport, snapper hook I/O 1, 2, 3

Haddock



SIZE LIMITS(Total Length in Inches) 18"

DAILY LIMITS(# of Fish) No Limit

OPEN SEASONS All Year

Monkfish (GOOSE FISH)



SIZE LIMITS(Total Length in Inches) 17" / 11" tail length

DAILY LIMITS(# of Fish) No limit

OPEN SEASONS All Year

Pollock



SIZE LIMITS(Total Length in Inches) 19"

DAILY LIMITS(# of Fish) No Limit

OPEN SEASONS All Year

Red Drum



SIZE LIMITS(Total Length in Inches) No size limit

DAILY LIMITS(# of Fish) No limit for less than 27" and greater than 27 shall not be possessed

OPEN SEASONS All Year

Scup (PORGY)

FOR PARTY/CHARTER BOATS



SIZE LIMITS(Total Length in Inches) 10.5"

DAILY LIMITS(# of Fish) 40

OPEN SEASONS September 1 - October 31

ALL OTHER ANGLERS

SIZE LIMITS(Total Length in Inches) 9.5"

DAILY LIMITS(# of Fish) 30

OPEN SEASONS May 1 - December 31

FOUND/CAUGHT BY: By rocks or wrecks

WHEN: Summer

BAIT: Clams, blood or sand worms, squid

LURES/HOOK: Sproat 1, 2, 3, 4 • Carlisle 1, 2, 3, 4



AM WEBER ASSOCIATES, LLC
ENVIRONMENTAL CONSULTANTS
PO Box 2753 SETAUKET, NEW YORK 11733
631-484-9164 • AMWEBER2012@OPTIMUM.NET

CHUCK HAMILTON

NYS DEC & US Army Corps Engineers
Environmental Permits

Marina Maintenance and Waterfront Development Projects
Tidal & Freshwater Wetland Boundary Delineation

"Shinnecock's Fishing Headquarters"



631-728-1744

www.eastendbaitandtackle.com

170 E. MONTAUK HWY.
HAMPTON BAYS, NY 11946

Striped Bass



SIZE LIMITS(Total Length in Inches) 28" - 31"

DAILY LIMITS(# of Fish) 1

OPEN SEASONS April 15 - December 15

FOUND/CAUGHT BY: At the bottom of ledges or holes / By drifting, trollin, anchoring & chumming

WHEN: Moving water, moon tides, full moon

BAIT: Bass eat almost anything.
Drifting: flounder, live eels, porgies, fluke

LURES/HOOK:

Trolling: lures umbrella rigs, bunker spoon, large plugs, buck tails, parachute, hopkins, jigs, bergauls, black fish, clams, squid

Summer Flounder (FLUKE)



SIZE LIMITS(Total Length in Inches) 18.5"

DAILY LIMITS(# of Fish) 4

OPEN SEASONS May 1 - October 9

FOUND/CAUGHT BY: On the edges of channels and drop offs /By drifting with bait in summer smelt

WHEN: Moving water (tide change) in summer

BAIT: Squid, sand eels, killies, shiners, smelt

LURES/HOOK: Buck tails, fins, rubber grubs.
Carlisle 3/0, 4/0, 5/0, 6/0

Tautog (BLACKFISH)



SIZE LIMITS(Total Length in Inches) 16"

DAILY LIMITS(# of Fish) 2*, 3**

OPEN SEASONS April 1 - April 30*
October 11 - December 9**

FOUND/CAUGHT BY: By rocks, wharves or wrecks/
By anchoring over rocks or near bottom structures

WHEN: Spring, Summer, Fall

BAIT: Crabs, clams, worms **Tip:** Fresh hermit crabs

LURES/HOOK: Virginia 2, 3, 4, 5, 6, 7

Winter Flounder



SIZE LIMITS(Total Length in Inches) 12"

DAILY LIMITS(# of Fish) 2

OPEN SEASO April 1 - May 30

FOUND/CAUGHT BY: On the edges of channel (only in spring) and drop offs /By anchoring or chumming

WHEN: Moving water (tide change) in spring

BAIT: Mussels, blood or sand worms, clam strips

LURES/HOOK: Small spoons, spinner or feather
Chestertown 7, 8, 9, 10, 11, 12 (better smaller)

Tip: Use yellow bead on hook leader

Weakfish



(TIDE RUNNERS)

SIZE LIMITS(Total Length in Inches) 16"

DAILY LIMITS(# of Fish) 1

OPEN SEASONS All year

FOUND/CAUGHT BY: In deep holes /At anchor or drifting

WHEN: Moving water in spring/early summer

BAIT: Squid, sand or blood worms (whole, crabs, killfish, butter fish

LURES/HOOK:

Drift: buck tails, rubber bait ; Top: Sproat 2, 3, 4
Bottom: Carlisle 1/0 2/0 3/0 4/0 5/0 6/0

TIP: Use ultralite tackle & have fun!

DID YOU KNOW?

...Recreational anglers must register with the New York Recreational Marine Fishing Registry. Visit www.DEC.ny.gov/permits/54950.html

This registry is incorporated into the National Marine Fisheries Service database which helps efficiently obtain fishing activity information, vital in setting quotas, size & bag limits, & fishing seasons each year.

† New York State frequently amends laws and regulations. Please check with the Bureau of Marine Resources to ensure that the fishing limits above are in effect. Contact the DEC for current regulations and laws governing other fish species including sharks, at: 631-444-0435 or www.DEC.ny.gov/outdoor/7894.html

EVERY BOATER SHOULD KNOW HOW TO NAVIGATE AND OPERATE SAFELY

After May 2015, all New York State residents, born after 1996, must take an approved boater safety course. The course will have the following basic characteristics:

- **Introduction to Boating** – Types of power boats; sailboats; outboards; paddle boats; houseboats; different uses of boats; various power boating engines.
- **Boating Law** – Boat registration; boating regulation; hull identification number; required boat safety equipment; operating safely and reporting accidents; federal boat law; state boating laws; personal watercraft requirements.
- **Boat Safety Equipment** – Personal flotation devices (life jackets); fire extinguishers; sound-producing devices; visual-distress signals; dock lines and rope; first aid kit; anchors and anchor lines; other boating safety equipment.
- **Safe Boating** – Bow riding; alcohol and drug abuse; entering, loading, and trimming a boat; fueling portable and permanent tanks; steering with a tiller and a wheel; docking, undocking and mooring; knots; filing a float plan; checking equipment, fuel, weather and tides; using charts; choosing and using an anchor.
- **Navigation** – The U.S. Aids to Navigation system; types of buoys and beacons; U.S. Coast Guard navigation rules; avoiding collisions; sound signals; PWC "tunnel vision."
- **Boating Problems** – Hypothermia; boating accidents and rescues; man overboard recovery; capsizing; running aground; river hazards; strainers: emergency radio calls; engine problems; equipment failures; carbon monoxide (CO); other boating and PWC problems.
- **Trailering, Storing and Protecting Your Boat** – Types of trailers; trailer brakes, lights, hitch, tires, and bearings; loading, balancing, and towing a trailer; towing (and backing) a trailer; boat launching and retrieving; boat storage.
- **Water-skiing and River Boating** – Water-skiing safety guidelines and hand signals; water-skiing with a PWC; navigating rivers; and other boating tips.

SAFE BOATING COURSES CAN BE FOUND THROUGH THE:

- **US Coast Guard Auxiliary** (www.CGAux.org)
- **US Power Squadrons** (www.usps.org)
- **Safe Boating America**
(www.safeboatingamerica.com)

BOATING SAFETY (LICENSE) COURSES USCG CAPTAINS LICENSE COURSES



Courses offered throughout
Nassau and Suffolk

Find a class near you at
safeboatingamerica.com
or call (516) 216-4410

The Safest Place To Navigate®

SAFETY EQUIPMENT

VHF Radio is recommended by U.S. Coast Guard when boating.

- **Channel 09** (156.45 MHz): the recreational boat-calling channel in the U.S.C.G. District 1 (New England to New Jersey)
- **Channel 16:** to be used for distress calls only.
- **Channel 13:** (low power): tune to when approaching a movable bridge.
- **Channel 13:** use to contact commercial vessels

Cellular Phone is not a sufficient substitute for marine VHF radio, but can be used as a supplemental safety measure.

See **Boater Operation Checklist** on p.32 for more safety tips.



EMERGENCY RADIO CALL PROCEDURES

1. Make sure radio is on.
 2. Select **Channel 16**.
 3. Press/hold the transmit button.
 4. Clearly say **MAYDAY, MAYDAY, MAYDAY**.
 5. Also give:
 - Vessel name and/or description
 - Position and/or location
 - Nature of emergency
 - Number of people on board
 6. Release transmit button.
 7. Wait for 10 seconds; if no response repeat **MAYDAY, MAYDAY, MAYDAY** call.
- HAVE ALL PERSONS PUT ON LIFE JACKETS.**



Photo Courtesy of The U.S. Coast Guard

SAFEGUARD NEW YORK **"IF YOU SEE SOMETHING,** **SAY SOMETHING!"**

Report Suspicious Activity
1-866-SAFE-NYS
1-866-723-3697

Early recognition and reporting of potential terrorist activity is the first line of defense against those who intend to harm the citizens of New York State and its assets.

Specific Activity to Look For:

- Surveillance: Recording or monitoring activities, taking pictures, making drawings.
- Suspicious Persons Out of Place: This may include people who are in places they should not be, as well as people who do not fit in to the daily routine of your neighborhood, community or marina. Suspicious activity or loitering around waterfront facilities
- Suspicious Questioning: Attempts to gain information about staffing, operations & security.
- Evasive answer to common boating questions; deliberate attempts to avoid contact with others.
- Conducting diving operations near bridges, pipes or critical infrastructure at unusual times or without normal support
- Suspicious gear or lack of proper equipment. Acquiring Supplies: Obtaining explosives, weapons, uniforms, badges, credentials, etc.
- Suspicious charters or rentals. Someone asking to alter usual route or trip a charter takes.
- Inappropriate large cash payments, daily extension of dockage
- Consecutive round trips on the same ferry
- For more information: US Department of Homeland Security www.dhs.gov, US Coast Guard www.uscg.mil, America's Waterway Watch www.americaswaterwaywatch.org

U.S. COAST GUARD STATIONS **WWW.USCG.MIL**

BABYLON Fire Island, NY 11702
631-661-9101 • C.G. Station Fire Island • VHF-16
FREEPORT Freeport, NY 11520
516-785-2995 • C.G. Station Jones Beach • VHF-16
HAMPTON BAYS Hampton Bays, NY 11946
631-728-1171 • C.G. Station Shinnecock • VHF-16
MONTAUK RFD1 Montauk, NY 11954
631-668-2773 • C.G. Station Montauk • VHF-16
NEW YORK Staten Island, NY 10004
718-354-4101 • C.G. Station New York • VHF-16
NORTHPORT Eatons Neck, NY 11768
631-261-6868 • C.G. Station Eatons Neck • VHF-16
COAST GUARD SECTOR LONG ISLAND
New Haven, CT 06512 203-468-4400
C.G. Group LI Sound • VHF-16

US Coast Guard Info Line:
1-800-368-5647 • www.USCGboating.org

Oil Spills:
Contact USCG, Coram, NY, 631-732-0569
National Response Center (NRC)
Hotline for oil spills:
1-800-424-8802

USCG Navigation Center:
www.navcen.uscg.gov



"Make sure your Personal Flotation Device (PFD) fits properly, is in good condition, and is U.S. Coast Guard approved."

USCG Minimum Equipment Requirements for Recreational Vessels

	BOAT LENGTH IN FEET				
	Less than 16', canoes, kayaks	16' to 26' (8m)	26' to 39.4' (12m)	40' to 65'	65' to 165' (50m)
PERSONAL FLOTATION DEVICES	One Type I, II, III, or V per person. PFD's must be CG Approved, wearable by the intended user and readily accessible	One Type I, II, or V per person plus one Type IV throw able device. PFD's must be CG Approved, wearable by the intended user and readily accessible. The Type IV throw able device must be located such that it is immediately available.			

FIRE EXTINGUISHERS

No fixed system	One B-I any type. Fire extinguishers required on any boat with enclosed fuel or engine spaces, enclosed living spaces, or permanent (not movable by one person) fuel tanks.	One B-II or two B-I	One B-II and one B-1 or three B-1	One to eight B-II (Depends on weight) Plus additional requirements in machinery space - for detail specifics see 46CFR25-30.20
With fixed system	No portables required	One B-I	Two B-I or one B-II	

THREE MILE HARBOR

• EAST HAMPTON, NY •

MARINAS & MOORINGS



Fuel | Slips | Moorings | Storage | Service | Ship's Stores | Restaurant



Seacoast Enterprises Associates, Inc.

(631) 324-5666 | (631) 324-1320 | SEAincorp.com

423 Three Mile Harbor HC Rd., East Hampton, NY 11937



**Make your reservations now –
Call us or scan the code today!**



USCG Minimum Equipment Requirements for Recreational Vessels

	BOAT LENGTH IN FEET				
	Less than 16', canoes, kayaks	16' to 26' (8m)	26' to 39.4' (12m)	40' to 65'	65' to 165' (50m)
VISUAL DISTRESS SIGNALS ON COASTAL WATERS	Night signals required when operating between sunset and sunrise.	Minimum of three day-use and three night-use or three day/night combination pyro- technic devices. Non-pyrotechnic substitutes: 1 orange flag (day-use) and 1 electric S-O-S signal light (night-use)			
SOUND PRODUCING DEVICES	Horn or whistle recommended to signal intentions or position. Under Rule 33 of the Navigation Rules, boats under 20m MUST have aboard a means of making an efficient sound. Bell no longer required by Federal Regulations			Bell no longer required by Federal Regulations	One bell not less than 300mm for boats larger than 20m and one whistle or horn required to signal intentions or position.
BACKFIRE FLAME ARRESTORS	One CG-Approved device on each carburetor of all gasoline-powered engines built after April 1940, except outboards. Arrestor should be kept clean to prevent contamination from propagating a flame.				



poemarine.com
631-765-2445



Your Full-Service Marina on the North Fork

SAVE THE DATES - SEPT. 27 & 28, 2024

Annual Fall Fishing Showdown & Lobster Bash

TO BENEFIT ELIH FOUNDATION

USCG Minimum Equipment Requirements for Recreational Vessels

	BOAT LENGTH IN FEET				
	Less than 16', canoes, kayaks	16' to 26' (8m)	26' to 39.4' (12m)	40' to 65'	65' to 165' (50m)

NAVIGATION LIGHTS

Under power	Sidelights, stern light, masthead light. Boats 16' or longer must also have an 360° all-around white anchor light capable of being lit independently from the red/green/white running lights. Sailboats under power are considered powerboats and must follow "under power" rules.				
Under sail	Sidelights and stern light. Boats under sail under 20m (65.6 feet) can substitute a tri-color light for separate sidelights and stern lights. Sailboats under power are considered powerboats and must follow "under power" rules.				
Rowing	Sailboats and powerboats under 7m and under 7 knots can substitute a white lantern in place of the required lights.				
At Anchor	All around white light visible for 2nm at night unless in a chart-designated anchorage.				
Visibility range	1 nm side lights, 2 nm all others		3nm masthead, 2 nm all others		5nm masthead, 2nm all others



1109 Noyac Road,
Southampton, NY 11968
631-283-3799
PeconicMarinaInc.com

Sales & Service, Dockage & Storage, Fuel, Bait & Tackle



USCG Minimum Equipment Requirements for Recreational Vessels

	BOAT LENGTH IN FEET				
	Less than 16', canoes, kayaks	16' to 26' (8m)	26' to 39.4' (12m)	40' to 65'	65' to 165' (50m)
VENTILATION	CG-standard powered system required on gasoline-powered vessels with enclosed engine spaces built after 1 August 1980. Boats built earlier must have either natural or powered ventilation in the fuel tank compartment.				
POLLUTION REGULATIONS	"Honor system", no plaques required.		5" X 8" Oil Discharge placard and 4" X 9" MARPOL Trash placards. Vessels over 39.4' with a galley must have a Waste Management Plan.		
MARINE SANITATION DEVICES	Vessels with installed head facilities must have an operable CG-Certified Type I, II, or III Marine Sanitation Device (MSD). Any "Y" value for discharge overboard must be located in such a manner or affixed to prevent accidental discharge of untreated waste into water.				Type II or III MSD only.
NAVIGATION RULES	Familiarity with the rules is recommended but not required. Boaters should be familiar with the "Rules of the Road" for crossing and overtaking situations, as well as meeting other vessels head on.			Vessels 12m (39.4') or over are required to have a current copy of the USDOT USCG International - Inland Navigation Rules aboard.	



ENERGY RESOURCES FOR AMERICA'S FUTURE

✓ Our Checklist is Simply "the Best"

From Apartment buildings to Transportation companies, we feature the following:

- ✓ All Grades of Fuel Oil: #2, #4, & #6
 - ✓ PETRO 2000™ Premium Diesel Fuel
 - ✓ High Detergent Gasolines
 - ✓ Lubricants and Accessories
 - ✓ Comprehensive Service Division
 - ✓ Prompt Personalized Service
- ✓ 7 Day a Week Delivery
 - ✓ Special Pricing Formulas
 - ✓ Flexible Credit Terms
 - ✓ Long and Short Term Contract Programs
 - ✓ Energy Management
 - ✓ Total Customer Satisfaction


Please put PETRO on your check-list today or call us at
516-779-9159
30 Old Dock Road, Yaphank
Whatever your energy needs are, "PETRO DELIVERS"
THAT EXTRA MEASURE OF PERFORMANCE

RULES OF THE NAUTICAL ROAD

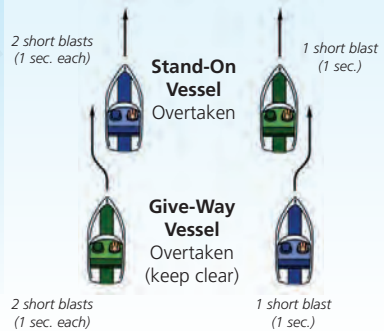
Boaters call navigation rules (the basic laws governing the steering or sailing of a boat) "The Rules of the Road." These Rules define the roles and responsibilities of vessel operators. Print copies of the rules can be obtained from the Superintendent of Documents, U.S. Government

Printing Office, P.O. Box 979050, St. Louis, MO 63197, Tel: (202) 512-1800, or download a copy from the U.S. Coast Guard, Boating Safety Division website at www.uscgboating.org.

CROSSING SITUATIONS



OVERTAKING SITUATIONS



AIDS TO NAVIGATION



Green Aids:
Odd numbers; square dayboards, buoys, and cans



Red Aids:
Even numbers; Red, Right, Returning: when proceeding upstream, keep the red aids to starboard.

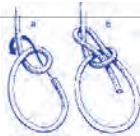


Being aware of the constraints under which commercial vessels operate can arm recreational boaters with the best protection against danger and could save your life!

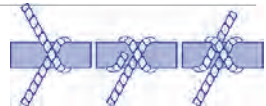
KNOW YOUR KNOTS



Square Knot
Left over right, twist Right over left, twist



Bowline Knot
The "rabbit" goes into the hole, around the "tree" and back into the hole.



Clove Hitch Knot
The bitter end goes around the "tree", over itself, and around the "tree" and under itself parallel



SHIP ASHORE MARINA INC

30 REDWOOD ROAD
SAG HARBOR, N.Y. 11963

FREDERICK PICKERING

TEL 631-725-3755
FAX 631-725-4478

Tel: (631) 874-2200
Fax: (631) 878-5174

222 Old Neck Road
Center Moriches
New York 11934



www.centeryachtclub.com
centeryachtclub@gmail.com

on the Forge River
FULL SERVICE MARINA



MASTERING THE SHINNECOCK LOCKS

Locks are designed to raise and lower boats from one water level to another, allowing vessels to travel upstream and downstream. The locks are open 24 hours a day. However, based on prevailing tide conditions, they may be closed in either direction for intervals of 10-15 minutes at a time. The lock operator controls all movement of boats through the lock by light signals or horn devices. You can reach the lock tender at 631-852-8299. Note: Be aware of possible very swift moving currents while transiting the Locks and Shinnecock Canal area!

The following are tips and suggestions for a safe and pleasurable trip through the locks:

APPROACHING THE LOCKS

When approaching the lock, stop at a safe distance and follow specified signals. Give three (3) distinct blasts on the horn, whistle, or other signaling devices. Lock operators will reply with lights in the following manner:

GREEN ● Lock is ready, craft may advance.

RED ● Craft must wait.

NO LIGHT:

Craft must wait or tie up to approach wall.

6 FLASHES OF RED OR GREEN ✨

Remain stopped and await further instructions.

Keep the channel near the lock gates clear and allow boats departing or entering the lock a safe and easy passage. Be patient if lock staff are not

ready to lock you through immediately since they often have other water management duties.

ENTERING THE LOCK

On entering the lock chamber, vessels must proceed under control at a safe reduced speed. All boats must be equipped with adequate mooring lines and fenders. Lock operators are not required to handle or furnish lines. As you near the walls of the lock chamber, have your crew members ready to loop their lines around the snubbing posts, lock wall ladders, and tie lines; be sure to loop – do not tie your lines or your boat may be left hanging or damaged as the water level changes. Be alert to other boats entering behind you and move forward if necessary. Serious injury can result from using your hands or feet to fend off a wall– use a boat hook, oar or paddle. Line handlers should wear PFDs. Passengers who are not involved should remain seated.

IN THE LOCK CHAMBER

Follow directions of the lock operator and when safely positioned against the chamber walls with lines looped, turn off your engine (but leave the bilge blower on). Do not smoke or operate open flame appliances. Never leave your boat unattended in the lock.

EXITING THE LOCK

As soon as the water in the lock chamber reaches the proper level, the gates will be opened. Boaters should cast off all lines and proceed at a reduced speed to exit the chamber in station order. Remember to observe posted speed limits and stay clear of dams in lock areas.

Tony Pira Owner / Sales
 98 Canal Road
 Port Jefferson Station NY 11776
P : (631) 473 - 0382
F : (631) 473 - 0382
E : ttmpmarineproduct@aol.com
W : www.ttmpmarine.com
Marine Products for you:
 Boat, Dock, Shop & Boatyard

MONTAUK MARINE SALES & SERVICE
 DEALERS FOR DDA, ONAN, CATERPILLAR
 CUMMINS, NORTHERN LIGHTS
 VOLVO
 426 WEST LAKE DR.
 P.O. BOX 610 • MONTAUK, NY 11954
 631-668-5900 • 668-5659 (FAX)
www.MarineBasin.com

BOATING FLOAT PLAN

It is very important to tell someone – a relative, friend, or your marina operator – when you are departing, how many people are aboard, and when you expect to return, even for a short cruise.

Your boating float plan is a vital tool in aiding others to locate you and your boat in the unlikely event an emergency or accident occurs. If you plan an extended voyage, or you chart a cruise on larger bodies of water, you should develop a detailed float plan with intermediate destinations and anticipated arrival and departure times. Downloadable float plans are available online. (see p.16)

BOATER OPERATION CHECKLIST

Safe operation of a boat depends greatly on the actions of the operator and passengers, proper maintenance and preparation. The following checklist includes items which can help with the safe outcome of your trip. To make sure all points are covered, create your own checklist and add to it as experience dictates.

- ☐ **File a Float Plan** with a responsible person ashore
- ☐ **Charts** of the area and compass
- ☐ **Registration** certificate or documentation
- ☐ **Full Fuel Tanks**
- ☐ **Lights and Horn** working

- ☐ **Boat Plug In** - checked for leaks, bailed out
- ☐ **DeWatering Device** - bilge pump operable, alternate bailing device available
- ☐ **All Required Safety Gear** onboard including:
 - **Personal Flotation Devices** (wearable & throwable) - CG approved, good condition, readily accessible, assigned & fitted.
 - **Fire Extinguishers** - right number, size and class for boat; charged, free of corrosion, bracketed and readily accessible
 - **Visual Distress Signals** - current dates, batteries
 - **Sound producing device** - horn, whistle
- ☐ **Anchors & Line** - adequate anchor for bottom & line for water depth
- ☐ **Alternative Propulsion**, paddle or oar
- ☐ **Fuel Lines and Tank Checked for Leaks**
- ☐ **Ventilation** - power blower operable and natural ventilations cowls open and clear
- ☐ **Weather** and water conditions suitable
- ☐ **Navigation Lights** - tested and operable, spare bulbs
- ☐ **All Gear and Supplies Properly Stowed** and secure; motor in good operating condition.
- ☐ **Propeller** in good condition, lower unit free of weeds and debris
- ☐ **Passengers Seated and Briefed** on emergency procedures. Check their life jackets for fit.
- ☐ **Drinking Water**


HAMPTON WATERCRAFT & MARINE

"Delivering the Ultimate Customer Experience"

-  Sales
-  Service
-  Dockage
-  Events
-  Ship Store / Pro Shop
-  Waterfront Restaurant



On Smith Creek



On Moriches Bay



On the Shinnecock Canal

 **MERCURY**
 **FOUNTAIN**
 **WHALER**
 **TIARA**
 **BRIG**
 **KEY WEST BOATS**
 **YAMAHA**

Home of the Canal Café

On the Shinnecock Canal

44 Newtown Road – PO Box 1010

Hampton Bays, NY

631.728.8200

On Moriches Bay

50 S. Bay Ave.

Eastport, NY

631.288.2900

On Smith Creek

124 Springville Road

Hampton Bays, NY

631.728.1114

www.hamptonwatercraft.com



FIGHT FOULING

BOAT OWNER REBATE



SAVE
\$25
PER GALLON

Valid in the U.S. and Canada



SAVE
\$50
PER GALLON

Valid in the U.S. only

LIMIT 2 GALLONS PER CUSTOMER
2/15/24 - 5/31/24



SCAN CODE
FOR REDEMPTION FORM

800-221-4466
PETTITPAINT.COM/REBATES

JUNE

June 12-16: Mattituck Strawberry Festival, Strawberries, Rides & Fun. For details go to www.mattituckstrawberryfestival.org

JULY

There's no better way to see fireworks than from your boat on the water! Contact your local municipality or yacht club for details and best viewing locations.

AUGUST

Polish Town Fair & Festival – Polka, pierogies & fun! Go to www.polishtowncivicassociation.org for dates in August.

SEPTEMBER

September 5-8: Atlantic City In-water Boat Show. Atlantic City, NJ.

September 15: 7th Annual Take a Veteran Fishing Tournament. Contact Hampton Watercraft & Marine, Hampton Bays at 631-728-8200 or Ronnie.kelly@hamptonwatercraft.com for details.

September 19-22: Norwalk Boat Show, Norwalk, CT. "The Sports Goods, Games, Toys & Accessories Industry." This event illustrates products like boat building material, repair & maintenance, trailers & hoists, coast guard & emergency equipment, deck fittings, diving & fishing, jet skis & accessories, marina developers, motor boats, nautical gift items, sailing boats & yachts, ship management etc. This event also covers a variety of topics, including demonstrations of techniques and tools on boat and motor cutaways, and end with question and answer sessions.

September 27 & 28: Eastern Long Island Hospital Foundation Annual Fall Fishing Showdown. Contact Port of Egypt at 631-765-2445.

OCTOBER

October 3-6: Annapolis US Powerboat Show, Annapolis, MD.

October 10-14: Annapolis US Sailboat Show, Annapolis, MD.

EVERYTHING FOR BOATING FUN

ALBERTSON

Marine, Inc.

631-765-3232

www.albertsonmarine.com

office@albertsonmarine.com

61205 Main Rd Southold NY, 11971

Full Service Marina & Ship's Store



Sales • Service • Dockage • Storage

Visit our conveniently located 5,000sf discount ships store
Water Accessible 41 04' 34" N/72 24' 16" W





SENIX MARINE LLC.

50 Senix Avenue, Center Moriches, NY 11934

(P) 631-874-2092 • (F) 631-874-8407

www.SenixMarina.com • info@senixmarina.com

A FULL SERVICE MARINA

"Only Moments from Moriches Inlet"

Summer Dockage / Summer-Winter Storage
Bait / Fuel-Ice / Security Surveillance / BBQ-Grill
Restaurant-Tiki Bar / Showers-Facilities / Ships Store

Inboard & Outboard / Mechanics / Water & Electric



Water Front Restaurant



631-909-3741



sunsetsatsenix@gmail.com



sunsetsatsenix.com



50 Senix Ave., Center Moriches



MARITIME TECHNOLOGY APPRENTICESHIP PROGRAM

Kingsborough Community College, part of the City University of New York system, announces the launch of its groundbreaking new Maritime Technology Apprenticeship Program (MTAP), the first Department of Labor approved apprenticeship for marine mechanics in the nation. An outgrowth of the college's existing two-year maritime degree, the new four-year apprenticeship offers students hands-on classroom and on-the-job training that prepares them for careers as service technicians aboard vessels or in shore site settings. The program was developed in partnership with the Empire State Marine Trades Association (ESMTA), a New York state membership organization dedicating to advancing the interests of the marine trades industry.

Following a traditional "learn and earn" ap-

KINGSBOROUGH

COMMUNITY COLLEGE

★ DREAMS BEGIN HERE ★

prenticeship model, students in the MTAP will participate in classroom training once per week while working with an approved business partner the other four days under the guidance of a trained mentor. In total, students complete 8,000 hours of hands-on training in areas such as diesel and gasoline engine repair, electrical systems, welding, vessel systems, marina operations and basic boat handling. Graduates earn an Associate of Applied Science degree in Marine Technology, nationally recognized certifications and most importantly, they are guaranteed a job.

For more information, contact Eric Kreuter, (917)647-0191 or eric.kreuter@kbcc.cuny.edu.

THE BEST PLACE TO BUY A BOAT

Spellmans Marine

Family Owned & Operated By 3 Generations Since 1958

www.spellmansmarine.com



VISIT OUR COMPLETE SHIPS STORE



YAMAHA

(631)728-9200



262 E. Montauk Hwy.
Hampton Bays, NY 11946



Hurricane



RELEASE

*Large Vessels Up To 65 feet
50 Ton and 30 Ton
Travel Lifts*

 **Interlux**

PONQUOGUE

M A R I N A

CLOSEST FULL SERVICE MARINA LOCATED LESS THAN 1 MILE FROM THE SHINNECOCK INLET

Full Repair and Restoration

Painting / Waxing / Propspeed
Media blasting / Barrier
Coating / Shaftline repair
Shrinkwrap / Crane Services

Service and Storage Facilities

Transient & Seasonal Dockage
On Land Storage Year Around
600 feet of Protected waterfront
8 Acres of Property

Complete Refit and Repair

Paintwork / Antifouling / Waxing
Metalwork / Fabrication / Welding
Fiberglass Repairs / Engine
Repairs & Repowers Haulouts

86 Foster Ave., Hampton Bays, NY 11946

631-728-2264

**Now Accepting
Reservations For
Winter Storage**

PonquogueMarina.com

2024 AMI Member Listing



The Association of Marine Industries comprises over 100 marine-related businesses dedicated to excellence in professional, courteous service. Contact a friendly AMI member and let them help you experience the pleasures of Long Island boating!

LEGEND

Blue Shading On Map Indicates No Discharge Zones. | **Location is off Long Island.

- ▶ Pumpout Station*
- ★ Pumpout Boat*
(Pumpout Locations on p.17)
- ⊗ Waterside Dining
- Ⓛ Gas/Diesel
- BH Beach
- BT Bait & Tackle
- BTS Boat Sales

- D Dockage
- EL Electric
- FD Fuel Diesel
- FG Fuel Gas
- GROC Grocery
- H Hauling
- INS Insurance
- M Moorings
- MS Motor Sales

- PA Picnic Area
- PL Pool
- PO Pump Out
- RST Restaurant
- S Storage
- SB Snack Bar
- SH Shower
- SV Service

TOWN OF BABYLON

C&D Marine Service C8

Charles Paterno
519 S. Great Neck Rd., Copiague, NY 11726
631-956-3984 • Fax: 631-956-7264
cdmarine@optonline.net
www.cdmarineservice.com
SV, S, H, SH, D

Global Fueling Systems B8

Luiz Perez
42 Field Street, West Babylon, NY 11704
631-293-6920 • Fax: 631-293-8979
lperez@globalfuelingsystems.com
www.globalfuelingsystems.com
FUELING EQUIPMENT

Long Island Boating World B7

Craig McCarville
3060 Lee Place
Bellmore, NY 11710
631-225-7100 • Fax: 631-225-6701
craig@liboatingworld.com
www.LIBoatingWorld.com
PUBLISHING

Seacoast Distributors, LLC B7

Matt Prendergast
684 N. Queens Avenue
Lindenhurst, NY 11757
631-884-1013 • Fax: 631-884-0985
mprendergast@mesconet.com
www.MescoNet.com
DISTRIBUTOR

Yacht Service Ltd B7

Todd Brice
144 Ocean Avenue, Amityville, NY 11701
631-264-2267
account@yachtserviceltd.com
www.yachtserviceltd.com
EL, SV, S, H

TOWN OF BROOKHAVEN

AI's Marine Service B11

Alan R. Payne
10 Riverfront St., Unit 2,
Patchogue, NY 11772
631-475-6841 • Fax: 631-475-7956
Apayne447@aol.com
SV

Alcus Marine Technical Services, Inc. B13

Ron Alcus
PO Box 700, Moriches, NY 11955
631-874-1000 • Fax: 631-874-3000
alcusmt@aol.com
MARINE SURVEYOR

AM Weber Associates E11

Chuck Hamilton
PO Box 2753, Setauket, NY 11733
631-484-9164
Amweber2012@optimum.net
ENVIRONMENTAL CONSULTING

Bossler & Sweezey, Inc. B12

Tom Williams
1540 Montauk Hwy., Bellport, NY 11713
631-286-0458
rita@bosslerandsweezey.com
www.bosslerandsweezey.com
PROPELLER SALES AND SERVICE

Briscoe Protective D10

Ken Mango
99 Mark Tree Road, Ste 201,
Centerach NY 11720
631-648-2754
kmango@briscoeprotective.com
www.briscoeprotective.com
FIRE & SECURITY SYSTEMS/SERVICES

Long Island Sound



This map shows approximate locations of AMI members and other points of interest. It is not intended for navigation.

Center Yacht Club.....B14

Deborah Savino
222 Old Neck Road,
Center Moriches, NY 11934
631-874-2200 • Fax: 631-878-5174
centeryachtclub@gmail.com
www.centeryachtclub.com

EL, SV, BT, D, S, FD, FG, SH, PA

Danforths Hotel, Marina & Spa E11
Michael Bonawandt
25 East Broadway, Port Jefferson, NY 11777
631-928-5200

mbonawandt@danforths.com
www.danforths.com
BH, EL, BTS, SV, FD, FG, PO, GROC,
RST, PA, D

E & P Marine ServicesB12

Paul Dietzel
1 Violet Road, Mastic Beach NY 11951
631-281-5278 • Fax: 631-281-5278
Pd527@yahoo.com
H, SV, D, S

The Fisherman Magazine E12

Mike Caruso
116 Shore Road W, Mount Sinai NY 11766
631-281-5278 • Fax: 631-345-3218
mcaruso@thefisherman.com
www.thefisherman.com

Boating & Fishing Publication

FIRE ORIGIN & CAUSE

Unlimited Services, Inc.....C10

Bill Nolan
770 Broadway Ave., Unit 3,
Holbrook NY 11741
631-750-6734
billnolan@fire-focus.com
www.focusbillnolan.com

FIRE ORIGIN & CAUSE

Frank M. Weeks Yacht Yard B11

Kevin Weeks
10 Riverview Ct, Patchogue, NY 11772
631-475-1675 • Fax: 631-475-6151
weeksyachtyard@aol.com
www.WeeksYachtYard.com
EL, SV, D, BTS, PA, S, H, SH

Great Oak MarinaD10

Jim Shane
850 Middle Country Rd.,
St. James, NY 11780
631-265-2976 • Fax: 631-265-2060
oakacorn@optonline.net
www.greatoakmarina.com
SV, BTS, MS, S

Harborside MarineE11

Keira & Peter Finn
3 Beach St., Port Jefferson, NY 11777
631-473-0612
harborsidemarine@yahoo.com
www.theboatplaceinc.com
MS, SV, H, BTS

Leeward Cove Marina.....B11

Nicholas Sinclair
327 River Ave., Patchogue, NY 11772
631-654-3106 • Fax: 631-654-0712
leewardcovemarina@gmail.com
www.leewardcovemarina.com
MS, SV, EL, D, S, H, PO, RST, SH, PA

Midcoast Performance Marine...B11

Eric Vohrer
12 Corey Ave, Blue Point, NY 11715
631-289-3949
eric@midcoastperformancemarine.com
www.MidcoastPerformanceMarine.com
MTS, SV, SB, S, H, PO, RST, FG, FD,
D, EL

Morgan's Swan River Marina.....B11

Tom Lynch
363 Grove Ave, Patchogue, NY 11772
631-758-3524 • Fax: 631-758-3754
morganswan@aol.com
www.morgansmarina.com
PO, S, FG, EL, RST, SV, H, D

Moriches Bay MarinaB13

Joanne Jayne
10 Shore Dr., Mastic Beach, NY 11951
631-281-2017
mbmarina@optonline.net
EL, SV, S, H, D

Moriches Boat & MotorB14

Conrad & Eric Kreuter
200 Atlantic Ave., East Moriches, NY 11940
631-878-0023 • Fax: 631-878-0782
morichesbnm@aol.com

www.MorichesBoatandMotor.com
MS, S, FG, EL, BTS, D, SV, PA, H, INS

Ocean Bay Marine Services, Inc.... B12

Kenneth Weinbrecht
PO Box 668, Yaphank, NY 11980-0668
516-697-1113 • Fax: 631-924-4381
oceanbaymarine@yahoo.com
www.OceanBayMarine.com
MARINE SURVEYING

Ocean Blue Marine Services, Inc.... B12

Mary Beth Kresse
22 Newey Lane, Brookhaven, NY 11719
631-286-2129
Oceanbluemarine22@gmail.com
www.oceanbluemarine.com
EL, SV, S, H, D

Old Man's BoatyardE12

Russell Waller
PO Box 317, Mt. Sinai, NY 11766
631-473-7330 • Fax: 631-928-6464
D, EL, S, SV

ORCHARD CREEK MARINAB14

Jamie Privitar
57 Ocean Ave.,
Center Moriches, NY 11934
631-878-9400
info@orchardcreekmarina.com
www.orchardcreekmarina.com
D, S, SV

Patchogue Shores MarinaB11

David Kazmark
28 Cornell Road, Patchogue, NY 11772
631-475-0790 • Fax: 631-475-0791
parts@patchogueshoresmarina.com
www.PatchogueShoresMarina.com
D, EL, MS, SV, S, H, PO, SH, BTS, FG

Petro, Inc.....B17

J. Russo
30 Old Dock Rd., Yaphank, NY 11980
516-779-9159 • Fax: 516-686-1994
www.Petro.com
PETROLEUM DEALER



Port Jefferson Marine Maintenance, Inc..... E11

Kyle Dickenson
70 Conserveque Rd.,
East Setauket, NY 11733
631-473-6416 • Fax: 631-473-8187
PJMboats@optonline.net
www.PortJeffMarine.com
S, SV, H

Ralph's Fishing Station, Inc..... E12

Maureen Davenport
250 Harbor Beach Rd., Mt. Sinai, NY 11766
631-473-6655 • Fax: 631-331-6607
RFS381@aol.com

www.RalphsMarina.com
D, SV, BT, BTS, S, BH, EL, MS, M

Sea Tow Port Jefferson E11

Peter Murphy
PO Box 67, Port Jefferson, NY 11777
631-473-2869
pmurphy@seatown.com • www.seatown.com
MARINE ASSISTANCE

Senix Marine B14

Lance Sciaratta
50 Senix Ave., Center Moriches, NY 11934
631-874-2092 • Fax: 631-874-8407
info@senixmarina.com

FD, FG, H, BT, PA, RST, S, SV, EL, PO, SH, D
Shore Line Insurance Agency Inc.....D12

Scott Horowitz
8 Broadway, Rocky Point, NY 11778
631-744-1200

shorowitz@shorelineins.com
www.shorelineins.com

INSURANCE

Silly Lily Fishing Station..... B14

Jay Scott
99 Adelaide Avenue.,
E. Moriches, NY 11940
631-878-0247
jay@sillylily.com • www.sillylily.com
BH, BT, MS, SV, SB, S, H, RST, BTS,
PA, D

South Shore Boat Yard B11

Bill Tunney
57 Patchogue St., Patchogue, NY 11772
631-475-5196
southshoreboatyard@gmail.com
www.southshoreboatyard.com
D, EL, S, H, SV, BTS

TMP Marine Products..... E11

Anthony Pira
20 Emily Way, East Setauket, NY 11733
631-473-0382 • Fax: 631-473-0382
TMPmarineproduct@aol.com
www.TMPmarine.com
MARINE PRODUCTS

US HOISTS..... B14

David Nicastro
10 Canal Street,
Center Moriches, NY 11934
631-472-3030 • Fax: 631-472-3103
info@ushoists.com
www.ushoists.com
TRAVEL LIFT SALES/REPAIR

VRP Insurance Agency C11

Vincent Pesce
955 Main Street, Ste. 2,
Holbrook, NY 11741
631-738-7300 • Fax: 631-738-7382
vpesce@vrpinsurance.com
www.VRPinsurance.com
INSURANCE

TOWN OF EAST HAMPTON**Bennett Marine LLC B20**

Glenn C. Bennett
23 Ocean View Ave.,
East Hampton, NY 11937
631-324-4772 • makoboat@optonline.net

Devon Yacht Club..... B21

300 Abrahams Landing Road
POB 2549, Amagansett, NY 11930
631-267-6340 • Fax: 631-267-3767
devonoffice@devonyc.com
www.devonyc.com

East Hampton Marina..... B20

Geoffrey Briggs
19 Boatyard Rd., East Hampton, NY 11937
631-324-4042
ehmarina@aol.com
www.easthamptonmarina.com
SV, FG, S, D, MS, EL, H

Marcum LLP B19

Joseph Mammia
269 Butter Lane, Bridgehampton, NY 11932
631-537-2300
Joseph.mammia@marcumllp.com
www.marcumllp.com
Accounting

Montauk Anglers Club & Marina.... C22

Rose Worthy
467 E. Lake Dr., Montauk, NY 11954
631-668-3232 • Fax: 631-668-3293
rose@montaukanglersclub.com
www.montaukanglersclub.com
BT, D, EL, FG, FD, H, RST, SV, S, SH

Montauk Boatmen & Captains Association..... C22

Captain Joe McBride
POB 1908, 4 Stokes Ct.
East Hampton, NY 11931
631-329-0973
captmcbride@optonline.net
Association

Montauk Marine Basin B22

426 W. Lake Drive, Montauk, NY 11954
631-668-5900 • Fax: 631-668-5659
courtney@marinebasin.com
www.MarineBasin.com

Seacoast Enterprises Associates, Inc.... B20

Lynn Mendelman
423 Three Mile Harbor HC Road
East Hampton, NY 11937
631-324-5666 • Fax: 631-324-3366
info@sea-incorp.com • www.SEAIncorp.com

Star Island Yacht Club..... B22

Alex Gershowitz
PO Box 2180, Montauk, NY 11954
631-668-5052 • Fax: 631-668-5503
marina@starislandyc.com
www.StarIslandYC.com
D, EL, BTS, FG, FD, H, S, SV, PL,
PA, SH, PO, SB, BT, GROC, RST

Continued On Other Side ▶

LEGEND

Blue Shading On Map Indicates No Discharge Zones. | **Location is off Long Island.

►Pumpout Station*
 ★Pumpout Boat*
 (Pumpout Locations on p. 12)

BHBeach
 BTBait & Tackle
 BTSBoat Sales
 DDockage

ELElectric
 FDFuel Diesel
 FGFuel Gas
 GROCGrocery
 HHauling
 INSInsurance
 MMoorings
 MSMotor Sales

PAPicnic Area
 PLPool
 POPump Out
 RSTRestaurant
 SStorage
 SBSnack Bar
 SHShower
 SVService

Uihlein Marina.....B22

Henry Uihlein
 444 West Lake Dr., PO Box 357,
 Montauk, NY 11954
 631-668-3799 • Fax: 631-668-3798
 uihlein@optonline.net
 www.UihleinsMarina.com
 D, S, H, FG, BH, EL, SH, BT,
 MS, SV, GROC, RST, PA

TOWN OF HUNTINGTON**Alan R. Mott Agency.....E8**

Tom Mott
 184 E. Main St, Huntington, NY 11743
 631-549-2628 • Fax: 631-549-0575
 tom@boat-ins.com • www.Boat-Ins.com
 INSURANCE

Britannia Yachting CenterE8

Peter V. Houmère
 81 Fort Salonga Rd., Northport, NY 11768
 631-261-5600 • Fax: 631-261-5654
 phoumère@brityacht.com
 www.Brityacht.com
 BT, EL, SV, SB, S, SV, H, FD, FG, RST, SH,
 PO, BTS, PL, D

Point Wealth Management.....C7

Robert Kilroy
 400 Broadhollow Rd., Suite 200,
 Melville, NY 11747
 631-592-2017 • Fax: 631-592-4068
 Robert.kilroy@nm.com
 www.pointwealth.com
 FINANCIAL SERVICES

Seymour's Boatyard.....E9

Dave Weber
 63 Bayview Ave., Northport, NY 11768
 631-261-6574 • Fax: 631-261-6084
 Dweber@seymoursboatyard.com
 www.seymoursboatyard.com
 SV, D, S, H, FD, PO, FG

TOWN OF ISLIP**Alhambra Marine Repairs.....B10**

Scott Wisemann
 69 River Road, Sayville NY 11782
 516-785-2080
 alhambrascott@gmail.com
 S

Bayport Marine Co.....B11

Charles Leach
 55 Browns River Rd. No. #3
 Bayport, NY 11705
 631-472-1844 • Fax: 631-472-1902
 Bmc553@optonline.net
 D, EL, SV, MS, S, H

Island Wide Plastics.....B10

Tim Shiebler
 23 River Road, Sayville NY 11782
 631-472-6700
 tshiebs@gmail.com
 www.islandwideplastics.com
 PLASTIC FABRICATOR

Nauti River Marina.....B10
 Lou Steinbrecher
 434 Vanderbilt Blvd., Oakdale, NY 11769
 631-567-6111
 info@nautirivermarina.com
 EL, MS, S, SV, H, RST, PA, D

Outboard Marine ServiceB9

Domenick Cartelli
 24 Cottage Ave., Bay Shore, NY 11706
 631-665-3885 • Fax: Same
 outboardmarine@aol.com
 www.outboardmarineservice.com
 BTS, MS, SV, S

TOWN OF OYSTER BAY**Cardworks Merchant Services.....D7**

Brian Hanson
 6900 Jericho Turnpike, Suite 208,
 Syosset, NY 11791
 516-385-7121 • Fax: 516-682-8089
 Brian.hanson@cwams.com
 www.cwamERCHANTservices.com
 MERCHANT SERVICES

Oyster Bay Marine CenterE6

Mac Hyney
 5 Bay Ave., Oyster Bay, NY 11771
 516-624-2400 • Fax: 516-624-2401
 Mac.hyney@obmc.com
 www.obmc.com
 EL, SV, S, FG, FD, H, SH, D

TOWN OF RIVERHEAD**DM Marine Service INC.....C15**

Mario Depaz
 345 Church Lane, Riverhead, NY 11901
 631-512-5947
 dmmarineservice@yahoo.com
 SV

Great Peconic Bay MarinaC16

Shawn & Dawn Williams
 PO Box 326, So. Jamesport, NY 11970
 631-722-3565 • Fax: 631-722-3724
 info@greatpeconicbaymarina.com
 www.GreatPeconicBayMarina.com
 EL, D, BTS, SV, MS, FD, FG, PO, H, S,
 BH, PA, SH

Lighthouse Marina.....C15

Stavros Lilimpakis
 229 Meetinghouse Creek Rd.,
 Aquebogue, NY 11931
 631-722-3400
 stavros@lighthousemarina.com
 www.LighthouseMarina.com
 PO, MS, S, FG, RST, BTS, SV, SH, PA, H,
 PL, FD, EL, D

Lighthouse Marine Distributors, Inc.....C15

Clete Galasso
 29 Edgar Avenue, Riverhead, NY 11901
 631-722-5700 • Fax: 631-722-5719
 sales@lighthousemarine.com
 www.marineengineparts.com
 MARINE ENGINE PARTS &
 BOATING ACCESSORIES

Port Lumber Corp.....C15

Jeanne Reino
 PO Box 1033, Riverhead, NY 11901
 631-727-3842
 info@portlumber.com • www.portlumber.com
 MARINE LUMBER

TOWN OF SHELTER ISLAND**Coecles Harbor Marina****& Boatyard, Inc.....D19**

John Needham & Schuyler Needham
 18 Hudson Ave., Shelter Island, NY 11964
 631-749-0700
 coecles@optonline.net • www.CHMB.net
 SV, BTS, MS, D, EL, H, FD, FG, PO, S,
 PA, SH, PL

The Island BoatyardD19

James Brantuk
 POB 938, Shelter Island, NY 11964
 631-749-3333 • Fax: 631-749-3361
 james@islandboatyard.com
 www.islandboatyard.com
 EL, D, S, SV, H, FG, FD, PO, RST, SH, PA, PL

TOWN OF SMITHTOWN**Benit Fuel.....D9**

Louis DeBenedittis
 103 Smithtown Blvd., Smithtown, NY 11787
 631-265-8800 • Fax: 631-724-2377
 benit@benit.com • www.Benit.com
 FUEL

TOWN OF SOUTHAMPTON**Aldrich Boat Yard, Inc.....B16**

Debra Tennyson Feinstein
 29 Weesuck Ave., E. Quogue, NY 11942
 631-653-5300
 Aldrichboatyard@hotmail.com
 www.aldrichmarina.com
 EL, SV, S, H, D

Dave Boffill Marine Inc.....B17

Sandra Lhommedieu
 1598 County Rd. 39,
 Southampton, NY 11968
 631-283-3444 • Fax: 631-283-6712
 sandy@davebofill.com • info@davebofill.com
 www.davebofill.com
 S, SV, BTS

Hampton Landing LLCB16

John Coester
 3 Rampart Rd., Hampton Bays, NY 11946
 631-728-0619 • Fax: 631-728-3555
 hamptonlanding@yahoo.com
 FG, D, S, SV, H

Hampton Watercraft & Marine...B16

Anthony Villareale
 PO Box 1010, Hampton Bays, NY 11946
 631-728-8200 • Fax: 631-728-0019
 tony@hamptonwatercraft.com
 www.HamptonWatercraft.com
 BTS, S, MS, EL, FG, FD, SV, SH, D, RST

J.R.S. Marine ServicesB16

Jerry R. Sapio
 76 Foster Ave., Hampton Bays, NY 11946
 631-728-0222 • Fax: 631-723-2226
 jrsmarineservice@yahoo.com
 MS, SV, S, H, D

MOBILE SERVICE**Mariner's Cove MarineB16**

Ronald Arcate
 9 Canoe Place Rd., Hampton Bays, NY 11946
 631-728-0286 • Fax: 631-728-0608
 eejetski@aol.com
 www.marinerscovemarine.com
 BH, BT, BTS, D, EL, GROC, H, INS, MS,
 PA, PO, RST, S, SB, SH, SV

Mill Creek Marina.....C19

Jeff Kelsey
3253 Noyac Rd, Sag Harbor, NY 11963
631-725-1351 • Fax: Same
jkelsey@mcm@optonline.net
www.millcreekmarinany.com
D, EL, H, SV, FG, S, RST

Modern YachtsB16

Matthew Levy
36 Newtown Rd., Hampton Bays NY 11946
631-728-2266 • Fax: 631-273-3383
matt@modernyachtsny.com
www.modernyachtsny.com
FG, EL, D, BTS, SV, MS, S, H, SH, PL

Peconic Marina, IncB17

Dale E Phillips
1109 Noyac Rd., Southampton, NY 11968
631-283-3799 • Fax: 631-353-3743
dalee@peconicmarinainc.com
www.peconicmarinainc.com
BT, SV, SB, D, S, FD, H, RST, SH, FG, PA, EL, PO

Ponquogue Marine BasinB16

William Stubelek
86 Foster Ave,
Hampton Bays, NY 11946
631-728-2264 • Fax: 631-728-7735
info@ponquoguemarina.com
www.ponquoguemarinebasin.com
S, BH, PA, SH, D, SV, EL, H, PO

Sag Harbor Yacht Club.....C19

Vee Bennett
PO Box 1988, Sag Harbor, NY 11963
631-725-0567 • Fax: 631-725-7126
info@sagharboryc.org
www.SagHarborYC.org
FG, FD, PA, SH, SV, PO, EL, D

Sag Harbor Yacht Yard.....C19

Louis Grignon
PO Box 1199, Sag Harbor, NY 11963
631-725-3838 • Fax: 631-725-4594
sagyacht@aol.com
www.sagharboryachtyard.com
FG, FD, PA, SH, SV, MS, BTS

Sea Tow Shinnecock/Moriches...B16

Les Trafford
8 Gardners Lane,
Hampton Bays, NY 11946
631-728-1072 • Fax: 631-723-2862
ltrafford@seato.com
Marine Assistance, Towing, Salvage

Ship Ashore Marina, IncC19

Frederick Pickering
30 Redwood Rd, Sag Harbor, NY 11963
631-725-3755 • Fax: 631-725-4478
fnp@shipashore.com • www.ShipAshore.com
BTS, MS, SV, EL, FG, H, S, SH

Spellman's Marina.....B16

Brian Spellman
262 E. Montauk Highway,
Hampton Bays, NY 11946
631-728-9200 • Fax: 631-728-2539
brian@spellmansmarine.com
www.spellmansmarine.com
BTS, SV

Yacht Hampton Boating Center .C19

Joe Ialacci
51 Pine Neck Ave, Sag Harbor, NY 11963
631-886-4793
joeialacci@gmail.com
BOAT RENTAL

TOWN OF SOUTHOID**Albertson Marine, IncD18**

Kathryn Witzke
61205 Main Road, Southold, NY 11971
631-765-3232 • Fax: 631-765-5126
office@albertsonmarine.com
www.AlbertsonMarine.com
SV, D, EL, BTS, MS, PO, S, H, SH, PA

Brick Cove MarinaD18

Michael Dolan
1760 Sage Blvd., Southold, NY 11971
631-477-0830
mdolan@brickcove.com
www.brickcove.com
D, S

Fair Seas Marine, Inc.....D18

Kris Dimon/Jennifer Zajd
POB 496, Peconic, NY 11958
631-734-4278 • Fax: 631-876-5188
info@fairseasmarine.com
www.fairseasmarine.com
SV, S, H

Goldsmith's Boat Shop, Inc.....D18

Glenn Goldsmith
64150 Main Rd., Southold, NY 11971
631-765-1600
info@goldsmithsboatshop.com
www.goldsmithsboatshop.com
H, BTS, D, SV, FG, PO, S, EL, MS
Greenport Yacht & Ship Co., Inc.... E19
Steve Clarke
201 Carpenter St., Greenport, NY 11944
631-477-2277 • Fax: 631-477-2278
D, H, S, SV

Oysterponds Shellfish Co.E20

Brian Tuthill
1060 Navy Street, Orient, NY 11957
631-418-4204
brian@oysterpondshellfish.com
www.oysterpondshellfish.com
OYSTER FARM

Peconic WatersportsD18

Joe Flotteron
64150 Main Rd., Southold, NY 11971
631-680-0111
joe@peconicwatersports.com
www.peconicwatersports.com
WATERSPORTS, BOAT RENTALS

Port of Egypt Marine, IncD18

Yvonne Lieblein
62300 Main Rd., Southold, NY 11971
631-765-2445
ondeck@poemarine.com
www.POEmarine.com
S, BTS, EL, FG, FD, S, H, PO,
RST, PL, SH, SV, D, MS, PA

R D Johnson Marine**Carpentry, IncD16**

Ronald D. Johnson
510 Tall Wood Lane,
Mattituck, NY 11952
631-298-2243 • Fax: 631-298-1943
BOAT CARPENTER

Safe Harbor Marinas:**GreenportB19**

Sean Gilligan
500 Beach Rd., Greenport, NY 11944
631-477-9594 • Fax: 631-477-1150
sgilligan@shmarinas.com
EL, SV, D, S, FD, H, PO, RST, SH, FG,
BTS, PA, PO, INS, SB, PL

Sea Tow Services InternationalD18

Georgia Frohnhoefer
PO Box 1178, Southold, NY 11971
631-876-5012 • Fax: 631-765-5802
gfrohnhoefer@seato.com
www.SeaTow.com
MARINE ASSISTANCE

Southold Marine CenterD18

Michelle or Rich
49900 Main Rd., Rte 25,
Southold NY 11971
631-765-3131 • Fax: 631-765-3147
smcmarine@optonline.net
www.southoldmarine.com
S, SV, D, MS

Strong's MarineD16

Jeff Strong
PO Box 1409, Camp Mineola Rd
Mattituck, NY 11952
631-298-4770 • Fax: 631-298-3801
jeff@strongsmarine.com
www.StrongsMarine.com
FD, FG, SH, PA, MS, H, BTS, PO, S,
D, SV, BT, EL, BH, INS, RST, PL

William J. Mills & CoD20

Bob Mills
74100 Main Rd., Greenport, NY 11944
631-477-1500
canvas@millscanvas.com
www.MillsCanvas.com
CUSTOM CANVAS

Williams Marine Services.....D17

Brian Williams
POB 131, Mattituck, NY 11952
631-873-6800
williamsmarineservices@yahoo.com
Yacht Surveyor

OUT OF STATE**Awlgrip/International Paint LLC****

Glen Spencer
PO Box 23, Aquebogue, NY 11931
631-655-9901
www.yachtpaint.com
glen.spencer@akzonobel.com
MANUFACTURER

Donovan Marine **

Mark Silverman
6316 Humphreys St,
Harahan, LA 70123
516-383-8858
msilverman@donovanmarine.com
www.donovanmarine.com
DISTRIBUTOR

Kellogg Marine Supply **

John Curran/Tim Floyd
5 Enterprise Drive, Old Lyme, CT 06371
800-243-9303 • Fax: 800-628-1304
www.KelloggMarine.com
WHOLESALE MARINE SUPPLY

Pettit Paint/MRT **

Tim Norton
36 Pine St., Rockaway, NJ 07866
tnorton@mrtproducts.com
www.pettitpaint.com

Sprague Energy **

Pete Lippis
440 Mamaroneck Ave, Ste 402.,
Harrison NY 10528
929-946-0981
pete@spragueenergy.com
www.spragueenergy.com
MARINE FUEL

BROOKLYN**United Metro Energy.....E2**

Tony Camodeo
500 Kingsland Ave., Brooklyn, NY 11222
718-389-5800
tonycamodeo@umecny.com
FUEL

TOWN OF NORTH HEMPSTEAD**Toms Point MarinaE5**

Natalie Luccaro
1 Sagamore Hill Dr.,
Port Washington, NY 11050
516-883-6630 • Fax: 516-767-0386
tomspointmarina@optonline.net
www.tomspointmarina.net
D, H, EL, S, SH, SV

BOATING'S BETTER WHEN YOU START STRONG



DOCKAGE

SALES & BROKERAGE

SERVICE

RESTAURANT



STRONG'S
MARINE



MATTITUCK

SOUTHAMPTON

PORT WASHINGTON

FREEPORT

FIRE ISLAND



*AUTHORIZED TO SELL GRADY-WHITE & COBIA IN NASSAU COUNTY & 5 BOROUGH



YOUR GATEWAY FOR BOATING ON THE EAST END

Convenient boating access to Shinnecock, Sag Harbor,
Shelter Island, Greenport, and Montauk.

DOCKAGE • STORAGE & SERVICE • SALES • RENTALS

(631) 722-3400

229 Meetinghouse Creek Rd., Aquebogue, NY 11931

lighthousemarina.com

Avalon
The Art of the Pontoon



YAMAHA

CREWALE
BOATS